

**NOTICE!!**

**These documents have been scanned!**

**Do not place un-scanned documents beneath this notice!**

**Do not remove this notice from this file!**

GPO Jacket No. 560-102  
Print Order 61540  
Rise Business Services, LLC  
Job=AZ15 5/15/2019



Box Number= AZ15052



Claim Begin-End: AMC413527-AMC413534

1 Initial Receipt



AZ15052-12

AMC413297-AMC418724

**United States Department of the Interior**  
**Bureau of Land Management**  
 LANDS/RECREATION & PLANNING  
 ONE N CENTRAL AVE  
 PHOENIX, AZ 85004 -2203  
 Phone: 602-417-9200

Receipt

No:

2503020

Transaction #: 2580169

**ENTERED INTO COMPUTER**

Date of Transaction: 01/24/2012

CUSTOMER:

JAN 27 2012 *JB*

STEVE KAROLYI  
 PO BOX 74353  
 PHOENIX, AZ 85087-1006 US

LINE #	QTY	DESCRIPTION	REMARKS	UNIT PRICE	TOTAL
1	8.00	LOCATABLE MINERALS / MINING CLAIMS- NEW, UNADJUD, ONE OR MORE AUTH NOS / NEW MINING CLAIM LOCATION FEE \$34 <b>CASES:</b> AMC413527/\$34.00, AMC413528/\$34.00, AMC413529/\$34.00, AMC413530/\$34.00, AMC413531/ \$34.00, AMC413532/\$34.00, AMC413533/\$34.00, AMC413534/\$34.00		- n/a -	272.00
2	8.00	LOCATABLE MINERALS / MINING CLAIMS- NEW, UNADJUD, ONE OR MORE AUTH NOS / NEW MINING CLAIM MAINT FEE \$140 <b>CASES:</b> AMC413527/\$140.00, AMC413528/\$140.00, AMC413529/\$140.00, AMC413530/\$140.00, AMC413531/ \$140.00, AMC413532/\$140.00, AMC413533/\$140.00, AMC413534/\$140.00		- n/a -	1120.00
3	8.00	LOCATABLE MINERALS / MINING CLAIMS- NEW, UNADJUD, ONE OR MORE AUTH NOS / NEW MINING CLAIM PROCESSING FEE \$15 <b>CASES:</b> AMC413527/\$15.00, AMC413528/\$15.00, AMC413529/\$15.00, AMC413530/\$15.00, AMC413531/ \$15.00, AMC413532/\$15.00, AMC413533/\$15.00, AMC413534/\$15.00		- n/a -	120.00
<b>TOTAL:</b>					<b>\$1,512.00</b>

## PAYMENT INFORMATION

1	AMOUNT:	1512.00	POSTMARKED:	N/A
	TYPE:	CHECK	RECEIVED:	01/24/2012
	CHECK NO:	8064		
	NAME:	KAROLYI, STEVE PO BOX 74353		



	PHOENIX AZ 85087-1006 US
--	--------------------------

REMARKS

This receipt was generated by the automated BLM Collections and Billing System and is a paper representation of a portion of the official electronic record contained therein.

**NOTICE!!**

**These documents have been scanned!**

**Do not place un-scanned documents beneath this notice!**

**Do not remove this notice from this file!**

GPO Jacket No. 560-102  
Print Order 61540  
Rise Business Services, LLC  
Job=AZ15 5/15/2019



Box Number= AZ15052



Claim Begin-End: AMC413527-AMC413534

2 Correspondence



AZ15052-12

AMC413297-AMC418724



# United States Department of the Interior

BUREAU OF LAND MANAGEMENT

Arizona State Office

One North Central Avenue, Suite 800

Phoenix, Arizona 85004-4427

[www.blm.gov/az/](http://www.blm.gov/az/)

February 20, 2014



In Reply Refer To:

3800 (9310) PB

**AMC413527**

CERTIFIED MAIL - RETURN RECEIPT REQUESTED No. 7013 0600 0001 7593 9997

## DECISION

VERONICA FLORES; JOHN SILVA  
8318 MCCONNELL AVE.  
WESTCHESTER, CA 90045-2722

:  
:  
: This decision affects those claims shown  
in the block below.

---

AMC413532  
VULTURE WEST GOLD #3

---

## MINING CLAIMS DECLARED FORFEIT

The mining claims listed above have been declared forfeit as of September 1, 2013, for failure to timely file the required maintenance fee payment or small miner's maintenance fee waiver (waiver).

Claimants are required to pay an annual non-refundable maintenance fee of \$140 per 20 acres, or submit a waiver, on or before September 1 of each year. (In accordance with 43 CFR 1822.14, because September 1, 2013, fell on a Sunday and Monday was a holiday, the payment was due the next business day, September 3, 2013.) These requirements were established by 30 U.S.C. 28f-1, as amended, and 43 Code of Federal Regulations (CFR) 3834 and 3835.

Our records do not show receipt of a maintenance fee payment or small miner waiver filed on or before the due date. Therefore, the claims listed above are forfeit.

This decision does not relieve you of the liability for reclamation of all areas disturbed by your activities on lands covered by the subject mining claim(s) and/or site(s). After you complete the reclamation, you must notify the authorized officer of the appropriate surface managing agency so that the authorized officer may conduct a final site inspection and determine whether you may be released from liability. If you fail to reclaim the land to the satisfaction of the authorized officer, the surface management agency may cite you for noncompliance under its surface management regulations.

**SENDER: COMPLETE THIS SECTION**

- Complete items 1, 2, and 3. Also complete item 4 if Restricted Delivery is desired.
- Print your name and address on the reverse so that we can return the card to you.
- Attach this card to the back of the mailpiece, or on the front if space permits.

1. Article Addressed to:

VERONICA FLORES; JOHN SILVA  
8318 MCCONNELL AVE.  
WESTCHESTER, CA 90045-2722  
9310/PB/AMC413527

2. Article Number

(Transfer from service label)

**COMPLETE THIS SECTION ON DELIVERY**

A. Signature

X

☐ Agent☐ Addressee

B. Received by (Printed Name)

VERONICA FLORES

C. Date of Delivery

3-22-14

D. Is delivery address different from item 1? ☐ Yes

If YES, enter delivery address below:

☐ No

2014 MAR -4 A 3:09  
PHOENIX, ARIZONA

3. Service Type

☐ Certified Mail☐ Express Mail☐ Registered☐ Return Receipt for Merchandise☐ Insured Mail☐ C.O.D.

4. Restricted Delivery? (Extra Fee)

☐ Yes

7013 0600 0001 7593 9997

UNITED STATES POSTAL SERVICE



First-Class Mail  
Postage & Fees Paid  
USPS  
Permit No. G-10

- Sender: Please print your name, address, and ZIP+4 in this box •

**U.S. DEPARTMENT OF THE INTERIOR  
BUREAU OF LAND MANAGEMENT  
ARIZONA STATE OFFICE  
ONE NORTH CENTRAL AVENUE, SUITE 800  
PHOENIX, AZ 85004-4427**



For land administered by the Bureau of Land Management (BLM), if you fail to reclaim the land to the satisfaction of the authorized officer as required in 43 CFR Subpart 3809, BLM will issue an order of noncompliance under 43 CFR 3809.601(a). If you fail to comply with the non-compliance order, BLM may take further action under 43 CFR 3809.604. Failure to conduct reclamation is a prohibited act that may subject you to criminal penalties. See 43 CFR 3809.605(h) and 43 CFR 3809.700.

### Appeal Procedures

This decision may be appealed to the Interior Board of Land Appeals, Office of the Secretary, in accordance with the regulations contained in 43 CFR, Part 4, and the enclosed Form 1842-1. If an appeal is taken, your notice of appeal must be filed in this office (at the above address) within 30 days from receipt of this decision. The appellant has the burden of showing that the decision appealed from is in error.

If you wish to file a petition pursuant to regulation 43 CFR 4.21 (58 FR 4939, January 19, 1993) for a stay of the effectiveness of this decision during the time that your appeal is being reviewed by the Board, the petition for a stay must accompany your notice of appeal. A petition for a stay is required to show sufficient justification based on the standards listed below. Copies of the notice of appeal and petition for a stay **must** also be submitted to each party named in this decision and to the Interior Board of Land Appeals and to the appropriate Office of the Solicitor (see 43 CFR 4.413) at the same time the original documents are filed with this office. If you request a stay, you have the burden of proof to demonstrate that a stay should be granted.

### Standards for Obtaining a Stay

Except as otherwise provided by law or other pertinent regulation, a petition for a stay of a decision pending appeal shall show sufficient justification based on the following standards:

- (1) The relative harm to the parties if the stay is granted or denied,
- (2) The likelihood of the appellant's success on the merits,
- (3) The likelihood of immediate and irreparable harm if the stay is not granted, and
- (4) Whether the public interest favors granting the stay.

Please include your AMC serial number(s) on all correspondence. If additional information is required, please call Pauline Brown at 602-417-9360.



Rebecca Heick  
Group Administrator  
Lands and Minerals

Enclosure:  
Appeal Form 1842-1





# United States Department of the Interior

## BUREAU OF LAND MANAGEMENT

Arizona State Office  
One North Central Avenue, Suite 800  
Phoenix, Arizona 85004-4427  
[www.blm.gov/az/](http://www.blm.gov/az/)



In Reply Refer To:  
3800 (9310) RE  
**AMC413527**

APR 02 2014

### NOTICE

SHELDON WOLF  
BRIAN DICKEY  
1015 SWAN HILL DR.  
BIG FORK, MT 59911-6316

:  
:  
:

This Notice Affects Those Claims  
Shown in the Block Below

---

AMC413531  
VULTURE WEST GOLD #4

---

### Refund Authorized

You will be receiving a refund from the Bureau of Land Management Arizona State Office for the following reason:

Maintenance fee paid late (received February 12, 2014) on a claim that had been closed by law as of September 1, 2013.

The refund has been authorized and you should receive a check in approximately 6 to 8 weeks.

If you have any questions please contact Rod Ebert at 602-417-9397. Please include your AMC numbers on all correspondence.

Rebecca Heick  
Group Administrator  
Lands and Minerals



# United States Department of the Interior

BUREAU OF LAND MANAGEMENT

Arizona State Office

One North Central Avenue, Suite 800

Phoenix, Arizona 85004-4427

[www.blm.gov/az/](http://www.blm.gov/az/)

**JAN 29 2014**



In Reply Refer To:

3800 (9310) RE

**AMC413527**

CERTIFIED MAIL - RETURN RECEIPT REQUESTED No. 7013 0600 0001 7593 5562

## DECISION

BRIAN DICKEY; SHELDON WOLF

1015 SWAN HILL DR.

BIGFORK, MT 59911-6316

:

:

:

This decision affects those claims shown  
in the block below.

---

AMC413531

VULTURE WEST GOLD #4

---

## MINING CLAIMS DECLARED FORFEIT

The mining claims listed above have been declared forfeit as of September 1, 2013, for failure to timely file the required maintenance fee payment or small miner's maintenance fee waiver (waiver).

Claimants are required to pay an annual non-refundable maintenance fee of \$140 per 20 acres, or submit a waiver, on or before September 1 of each year. (In accordance with 43 CFR 1822.14, because September 1, 2013, fell on a Sunday and Monday was a holiday, the payment was due the next business day, September 3, 2013.) These requirements were established by 30 U.S.C. 28f-1, as amended, and 43 Code of Federal Regulations (CFR) 3834 and 3835.

Our records do not show receipt of a maintenance fee payment or small miner waiver filed on or before the due date. Therefore, the claims listed above are forfeit.

This decision does not relieve you of the liability for reclamation of all areas disturbed by your activities on lands covered by the subject mining claim(s) and/or site(s). After you complete the reclamation, you must notify the authorized officer of the appropriate surface managing agency so that the authorized officer may conduct a final site inspection and determine whether you may be released from liability. If you fail to reclaim the land to the satisfaction of the authorized officer, the surface management agency may cite you for noncompliance under its surface management regulations.

UNITED STATES POSTAL SERVICE



First-Class Mail  
Postage & Fees Paid  
USPS  
Permit No. G-10

- Sender: Please print your name, address, and ZIP+4 in this box •

U.S. Department of the Interior  
Bureau Of Land Management  
Arizona State Office  
One North Central Avenue  
Phoenix, AZ 85004-4427



**SENDER: COMPLETE THIS SECTION**

- Complete items 1, 2, and 3. Also complete item 4 if Restricted Delivery is desired.
- Print your name and address on the reverse so that we can return the card to you.
- Attach this card to the back of the mailpiece, or on the front if space permits.

1. Article Addressed to:

BRIAN DICKEY; SHELDON WOLF  
1015 SWAN HILL DR.  
BIGFORK, MT 59911-6316  
9310/RE/AMC413527

2. Article Number

(Transfer from service label)

**COMPLETE THIS SECTION ON DELIVERY**

A. Signature

X

RECEIVED

☐ Agent

☐ Addressee

B. Received by (Printed Name)

BIRMINGHAM STATE OFFICE

C. Date of Delivery

2/5/14

D. Is delivery address different from item 1?

☐ Yes

If YES, enter delivery address below:

☐ No

PHOENIX, ARIZONA

3. Service Type

☐ Certified Mail

☐ Express Mail

☐ Registered

☐ Return Receipt for Merchandise

☐ Insured Mail

☐ C.O.D.

4. Restricted Delivery? (Extra Fee)

☐ Yes

7013 0600 0001 7593 5562

For land administered by the Bureau of Land Management (BLM), if you fail to reclaim the land to the satisfaction of the authorized officer as required in 43 CFR Subpart 3809, BLM will issue an order of noncompliance under 43 CFR 3809.601(a). If you fail to comply with the non-compliance order, BLM may take further action under 43 CFR 3809.604. Failure to conduct reclamation is a prohibited act that may subject you to criminal penalties. See 43 CFR 3809.605(h) and 43 CFR 3809.700.

### Appeal Procedures

This decision may be appealed to the Interior Board of Land Appeals, Office of the Secretary, in accordance with the regulations contained in 43 CFR, Part 4, and the enclosed Form 1842-1. If an appeal is taken, your notice of appeal must be filed in this office (at the above address) within 30 days from receipt of this decision. The appellant has the burden of showing that the decision appealed from is in error.

If you wish to file a petition pursuant to regulation 43 CFR 4.21 (58 FR 4939, January 19, 1993) for a stay of the effectiveness of this decision during the time that your appeal is being reviewed by the Board, the petition for a stay must accompany your notice of appeal. A petition for a stay is required to show sufficient justification based on the standards listed below. Copies of the notice of appeal and petition for a stay **must** also be submitted to each party named in this decision and to the Interior Board of Land Appeals and to the appropriate Office of the Solicitor (see 43 CFR 4.413) at the same time the original documents are filed with this office. If you request a stay, you have the burden of proof to demonstrate that a stay should be granted.

### Standards for Obtaining a Stay

Except as otherwise provided by law or other pertinent regulation, a petition for a stay of a decision pending appeal shall show sufficient justification based on the following standards:

- (1) The relative harm to the parties if the stay is granted or denied,
- (2) The likelihood of the appellant's success on the merits,
- (3) The likelihood of immediate and irreparable harm if the stay is not granted, and
- (4) Whether the public interest favors granting the stay.

Please include your AMC serial number(s) on all correspondence. If additional information is required, please call Rod Ebert, at 602-417-9397.



Rebecca Heick  
Group Administrator  
Lands and Minerals

Enclosure:  
Appeal Form 1842-1





# United States Department of the Interior

BUREAU OF LAND MANAGEMENT

Arizona State Office

One North Central Avenue, Suite 800

Phoenix, Arizona 85004-4427

[www.blm.gov/az/](http://www.blm.gov/az/)

**JAN 29 2014**



In Reply Refer To:

3800 (9310) RE

**AMC413527**

CERTIFIED MAIL - RETURN RECEIPT REQUESTED No. 7013 0600 0001 7593 8983

## DECISION

JULIE and ROBERT BEECK

30854 W. WELDON AVE.

BUCKEYE, AZ 85396-6729

:

:

:

This decision affects those claims shown  
in the block below.

---

AMC413528

BOX WASH GOLD #3

---

## MINING CLAIMS DECLARED FORFEIT

The mining claims listed above have been declared forfeit as of September 1, 2013, for failure to timely file the required maintenance fee payment or small miner's maintenance fee waiver (waiver).

Claimants are required to pay an annual non-refundable maintenance fee of \$140 per 20 acres, or submit a waiver, on or before September 1 of each year. (In accordance with 43 CFR 1822.14, because September 1, 2013, fell on a Sunday and Monday was a holiday, the payment was due the next business day, September 3, 2013.) These requirements were established by 30 U.S.C. 28f-1, as amended, and 43 Code of Federal Regulations (CFR) 3834 and 3835.

Our records do not show receipt of a maintenance fee payment or small miner waiver filed on or before the due date. Therefore, the claims listed above are forfeit.

This decision does not relieve you of the liability for reclamation of all areas disturbed by your activities on lands covered by the subject mining claim(s) and/or site(s). After you complete the reclamation, you must notify the authorized officer of the appropriate surface managing agency so that the authorized officer may conduct a final site inspection and determine whether you may be released from liability. If you fail to reclaim the land to the satisfaction of the authorized officer, the surface management agency may cite you for noncompliance under its surface management regulations.



For land administered by the Bureau of Land Management (BLM), if you fail to reclaim the land to the satisfaction of the authorized officer as required in 43 CFR Subpart 3809, BLM will issue an order of noncompliance under 43 CFR 3809.601(a). If you fail to comply with the non-compliance order, BLM may take further action under 43 CFR 3809.604. Failure to conduct reclamation is a prohibited act that may subject you to criminal penalties. See 43 CFR 3809.605(h) and 43 CFR 3809.700.

### **Appeal Procedures**

This decision may be appealed to the Interior Board of Land Appeals, Office of the Secretary, in accordance with the regulations contained in 43 CFR, Part 4, and the enclosed Form 1842-1. If an appeal is taken, your notice of appeal must be filed in this office (at the above address) within 30 days from receipt of this decision. The appellant has the burden of showing that the decision appealed from is in error.

If you wish to file a petition pursuant to regulation 43 CFR 4.21 (58 FR 4939, January 19, 1993) for a stay of the effectiveness of this decision during the time that your appeal is being reviewed by the Board, the petition for a stay must accompany your notice of appeal. A petition for a stay is required to show sufficient justification based on the standards listed below. Copies of the notice of appeal and petition for a stay **must** also be submitted to each party named in this decision and to the Interior Board of Land Appeals and to the appropriate Office of the Solicitor (see 43 CFR 4.413) at the same time the original documents are filed with this office. If you request a stay, you have the burden of proof to demonstrate that a stay should be granted.

### **Standards for Obtaining a Stay**

Except as otherwise provided by law or other pertinent regulation, a petition for a stay of a decision pending appeal shall show sufficient justification based on the following standards:

- (1) The relative harm to the parties if the stay is granted or denied,
- (2) The likelihood of the appellant's success on the merits,
- (3) The likelihood of immediate and irreparable harm if the stay is not granted, and
- (4) Whether the public interest favors granting the stay.

Please include your AMC serial number(s) on all correspondence. If additional information is required, please call Rod Ebert, at 602-417-9397.



Rebecca Heick  
Group Administrator  
Lands and Minerals

Enclosure:  
Appeal Form 1842-1



Search USPS.com or Track Packages

## Quick Tools

Track

Enter up to 10 Tracking #s Find

Find USPS Locations

Buy Stamps

Schedule a Pickup

Calculate a Price

Look Up a ZIP Code™

Hold Mail

Change of Address

Ship a Package

Send Mail

Manage Your Mail

Shop

Business Solutions

USPS Tracking™



Customer Service ›

Have questions? We're here to help.

Tracking Number: 70130600000175938983

Your item was returned to the sender on March 5, 2014 at 6:17 pm in BUCKEYE, AZ 85326 because it was not claimed by the addressee.

## Product &amp; Tracking Information

## Available Actions

## Postal Product:

## Features:

Certified Mail™

DATE & TIME	STATUS OF ITEM	LOCATION
March 5, 2014 , 6:17 pm	Unclaimed	BUCKEYE, AZ 85326
February 1, 2014 , 11:50 am	Notice Left (No Authorized Recipient Available)	BUCKEYE, AZ 85396
February 1, 2014 , 8:59 am	Out for Delivery	BUCKEYE, AZ 85326
February 1, 2014 , 8:49 am	Sorting Complete	BUCKEYE, AZ 85326
February 1, 2014 , 7:51 am	Arrival at Unit	BUCKEYE, AZ 85326
February 1, 2014	Depart USPS Sort Facility	PHOENIX, AZ 85043
February 1, 2014 , 2:38 am	Processed through USPS Sort Facility	PHOENIX, AZ 85043
January 31, 2014 , 11:06 pm	Processed through USPS Sort Facility	PHOENIX, AZ 85026

## Track Another Package

What's your tracking (or receipt) number?

Track It

## LEGAL

Privacy Policy ›

Terms of Use ›

FOIA ›

No FEAR Act EEO Data ›

## ON USPS.COM

Government Services ›

Buy Stamps &amp; Shop ›

Print a Label with Postage ›

Customer Service ›

Delivering Solutions to the Last Mile ›

Site Index ›

## ON ABOUT.USPS.COM

About USPS Home ›

New room ›

USPS Service Alerts ›

Forms &amp; Publications ›

Careers ›

## OTHER USPS SITES

Business Customer Gateway ›

Postal Inspectors ›


Inspector General ›

Postal Explorer ›



**CERTIFIED MAIL™**

UNITED STATES  
DEPARTMENT OF THE INTERIOR  
Bureau of Land Management  
Arizona State Office  
One N. Central Avenue, Suite 800  
Phoenix, AZ 85004-4427



7013 0600 0001 7593 8983



UNITED STATES POSTAGE  
U.S. OFFICIAL MAIL  
PENALTY FOR  
PRIVATE USE \$300  
PITNEY BOWES  
02 1M  
0004208279 JAN 30 2014  
MAILED FROM ZIP CODE 85004  
**\$ 06.69<sup>0</sup>**

OFFICIAL BUSINESS  
PENALTY FOR PRIVATE USE \$300

RECEIVED  
BLM AZ STATE OFFICE  
2014 MAR -7 P 300  
PHOENIX, ARIZONA

JULIE and ROBERT BEECK  
30854 W. WELDON AVE.  
BUCKEYE, AZ 85396-6729

1st NOTICE  
2nd NOTICE

2-2

NIXIE 850 DE 1009 0003/06/14

RETURN TO SENDER  
UNCLAIMED  
UNABLE TO FORWARD

BC: 85004442700 \*0614-01601-31-46

853966729 BUCKEYE  
850044427

### SENDER: COMPLETE THIS SECTION

- Complete items 1, 2, and 3. Also complete item 4 if Restricted Delivery is desired.
- Print your name and address on the reverse so that we can return the card to you.
- Attach this card to the back of the mailpiece, or on the front if space permits.

1. Article Addressed to:

JULIE and ROBERT BEECK  
30854 W. WELDON AVE.  
BUCKEYE, AZ 85396-6729  
9310/RE/AMC413527

2. Article Number

(Transfer from service label)

### COMPLETE THIS SECTION ON DELIVERY

A. Signature

**X**

☐ Agent

☐ Addressee

B. Received by (Printed Name)

C. Date of Delivery

D. Is delivery address different from item 1? ☐ Yes

If YES, enter delivery address below: ☐ No

3. Service Type

☐ Certified Mail

☐ Express Mail

☐ Registered

☐ Return Receipt for Merchandise

☐ Insured Mail

☐ C.O.D.

4. Restricted Delivery? (Extra Fee)

☐ Yes

7013 0600 0001 7593 8983





# United States Department of the Interior

BUREAU OF LAND MANAGEMENT

Arizona State Office

One North Central Avenue, Suite 800

Phoenix, Arizona 85004-4427

[www.blm.gov/az/](http://www.blm.gov/az/)



**JAN 29 2014**

In Reply Refer To:

3800 (9310) RE

**AMC413527**, AMC414237

CERTIFIED MAIL - RETURN RECEIPT REQUESTED No. 7013 0600 0001 7593 8587

## DECISION

JAMES PEYTON; RON SCHAFER;

STERLING SHILLITO

20525 N. ANCON AVE.

MARICOPA, AZ 85139-8747

:

:

:

This decision affects those claims shown  
in the block below.

---

AMC413534, AMC414237

VULTURE WEST GOLD #1, GOLDEN CROWN #4

---

## MINING CLAIMS DECLARED FORFEIT

The mining claims listed above have been declared forfeit as of September 1, 2013, for failure to timely file the required maintenance fee payment or small miner's maintenance fee waiver (waiver).

Claimants are required to pay an annual non-refundable maintenance fee of \$140 per 20 acres, or submit a waiver, on or before September 1 of each year. (In accordance with 43 CFR 1822.14, because September 1, 2013, fell on a Sunday and Monday was a holiday, the payment was due the next business day, September 3, 2013.) These requirements were established by 30 U.S.C. 28f-1, as amended, and 43 Code of Federal Regulations (CFR) 3834 and 3835.

Our records do not show receipt of a maintenance fee payment or small miner waiver filed on or before the due date. Therefore, the claims listed above are forfeit.

This decision does not relieve you of the liability for reclamation of all areas disturbed by your activities on lands covered by the subject mining claim(s) and/or site(s). After you complete the reclamation, you must notify the authorized officer of the appropriate surface managing agency so that the authorized officer may conduct a final site inspection and determine whether you may be released from liability. If you fail to reclaim the land to the satisfaction of the authorized officer, the surface management agency may cite you for noncompliance under its surface management regulations.



For land administered by the Bureau of Land Management (BLM), if you fail to reclaim the land to the satisfaction of the authorized officer as required in 43 CFR Subpart 3809, BLM will issue an order of noncompliance under 43 CFR 3809.601(a). If you fail to comply with the non-compliance order, BLM may take further action under 43 CFR 3809.604. Failure to conduct reclamation is a prohibited act that may subject you to criminal penalties. See 43 CFR 3809.605(h) and 43 CFR 3809.700.

### Appeal Procedures

This decision may be appealed to the Interior Board of Land Appeals, Office of the Secretary, in accordance with the regulations contained in 43 CFR, Part 4, and the enclosed Form 1842-1. If an appeal is taken, your notice of appeal must be filed in this office (at the above address) within 30 days from receipt of this decision. The appellant has the burden of showing that the decision appealed from is in error.

If you wish to file a petition pursuant to regulation 43 CFR 4.21 (58 FR 4939, January 19, 1993) for a stay of the effectiveness of this decision during the time that your appeal is being reviewed by the Board, the petition for a stay must accompany your notice of appeal. A petition for a stay is required to show sufficient justification based on the standards listed below. Copies of the notice of appeal and petition for a stay **must** also be submitted to each party named in this decision and to the Interior Board of Land Appeals and to the appropriate Office of the Solicitor (see 43 CFR 4.413) at the same time the original documents are filed with this office. If you request a stay, you have the burden of proof to demonstrate that a stay should be granted.

### Standards for Obtaining a Stay

Except as otherwise provided by law or other pertinent regulation, a petition for a stay of a decision pending appeal shall show sufficient justification based on the following standards:

- (1) The relative harm to the parties if the stay is granted or denied,
- (2) The likelihood of the appellant's success on the merits,
- (3) The likelihood of immediate and irreparable harm if the stay is not granted, and
- (4) Whether the public interest favors granting the stay.

Please include your AMC serial number(s) on all correspondence. If additional information is required, please call Rod Ebert, at 602-417-9397.



Rebecca Heick  
Group Administrator  
Lands and Minerals

Enclosure:  
Appeal Form 1842-1

UNITED STATES  
DEPARTMENT OF THE INTERIOR  
Bureau of Land Management  
Arizona State Office  
One N. Central Avenue, Suite 800  
Phoenix, AZ 85004-4427

CERTIFIED MAIL™



7013 0600 0001 7593 8587



UNITED STATES POSTAGE  
U.S. OFFICIAL MAIL  
PENALTY FOR  
PRIVATE USE \$300  
PITNEY BOWES  
02 1M  
0004208279 JAN 30 2014  
\$ 06.69<sup>0</sup>  
MAILED FROM ZIP CODE 85004

OFFICIAL BUSINESS  
PENALTY FOR PRIVATE USE \$300

JAMES PEYTON; RON SCHAFER;  
STERLING SHILLITO  
20525 N. ANCON AVE.

MARICOPA, AZ 85139-8747

19


RECEIVED  
BLM AZ STATE OFFICE  
2014 FEB -3 PM 2:51  
PHOENIX, ARIZONA

NIXIE 850 DE 1009 0002/02/14

RETURN TO SENDER  
NOT DELIVERABLE AS ADDRESSED  
UNABLE TO FORWARD

BC: 85004442700 \*1394-04785-31-46

851398747 850044427



PLACE STICKER AT TOP OF ENVELOPE TO THE RIGHT  
OF THE RETURN ADDRESS, FOLD AT DOTTED LINE

**SENDER: COMPLETE THIS SECTION**

- Complete items 1, 2, and 3. Also complete item 4 if Restricted Delivery is desired.
- Print your name and address on the reverse so that we can return the card to you.
- Attach this card to the back of the mailpiece, or on the front if space permits.

1. Article Addressed to:

JAMES PEYTON; RON SCHAFER;  
STERLING SHILLITO  
20525 N. ANCON AVE.  
MARICOPA, AZ 85139-8747  
9310/RE/AMC413527, AMC414237

2. Article Number

(Transfer from service label)

**COMPLETE THIS SECTION ON DELIVERY**

A. Signature

**X**

☐ Agent

☐ Addressee

B. Received by (*Printed Name*)

C. Date of Delivery

D. Is delivery address different from item 1? ☐ Yes

If YES, enter delivery address below: ☐ No

3. Service Type

☐ Certified Mail

☐ Express Mail

☐ Registered

☐ Return Receipt for Merchandise

☐ Insured Mail

☐ C.O.D.

4. Restricted Delivery? (*Extra Fee*)

☐ Yes

7013 0600 0001 7593 8587

PS Form 3811, February 2004

Domestic Return Receipt

102595-02-M-1540



# United States Department of the Interior

## BUREAU OF LAND MANAGEMENT

Arizona State Office

One North Central Avenue, Suite 800

Phoenix, Arizona 85004-4427

[www.blm.gov/az/](http://www.blm.gov/az/)

January 23, 2013



In Reply Refer To:  
3800 (9310)  
AMC413527

CERTIFIED MAIL - RETURN RECEIPT REQUESTED No. 7012 2210 0000 8740 9157

### DECISION

CAPRITTA DALE; CLARK JEN	:	This decision affects those claims shown
11843 N 51ST DR	:	in the block below:
GLENDAL, AZ 85304-1970	:	

---

AMC413533  
VULTURE WEST GOLD #2

---

### MINING CLAIMS DECLARED FORFEITED

The mining claims listed above have been declared forfeited for failure to file the required maintenance fee payment or small miner's maintenance fee waiver (waiver).

Claimants are required to pay an annual non-refundable maintenance fee of \$140, or submit a waiver, on or before September 1 of each year. These requirements were established by 30 (United States Code) 28-f-k, as amended, and 43 Code of Federal Regulations (CFR) 3834 and 3835.

Our records do not show receipt of a maintenance fee payment, or waiver received on or before September 1, 2012, for the 2013 assessment year, for the claims listed above. Therefore, the claims are forfeited.

This decision does not relieve you of the liability for reclamation of all areas disturbed by your activities on lands covered by the subject mining claim(s) and/or site(s). After you complete the reclamation, you must notify the authorized officer of the appropriate surface managing agency so that the authorized officer may conduct a final site inspection and determine whether you may be released from liability.

2/22/2013  
ENTERED INTO COMPUTER

**SENDER: COMPLETE THIS SECTION**

- Complete items 1, 2, and 3. Also complete item 4 if Restricted Delivery is desired.
- Print your name and address on the reverse so that we can return the card to you.
- Attach this card to the back of the mailpiece, or on the front if space permits.

1. Article Addressed to:

CAPRITTA DALE; CLARK JEN  
11843 N 51ST DR  
GLENDALE, AZ 85304-1970

AMC413527 (AZ931-TS)

2. Article Number

(Transfer from service label)

7012 2210 0000 8740 9157

**COMPLETE THIS SECTION ON DELIVERY**

A. Signature

X

B. Received by (Printed Name)

Jennifer Clark

☐ Agent

☒ Addressee

C. Date of Delivery

D. Is delivery address different from item 1? ☐ Yes

If YES, enter delivery address below:

☐ No

3. Service Type

☐ Certified Mail

☐ Express Mail

☐ Registered

☐ Return Receipt for Merchandise

☐ Insured Mail

☐ C.O.D.

4. Restricted Delivery? (Extra Fee)

☐ Yes

UNITED STATES POSTAL SERVICE



First-Class Mail  
Postage & Fees Paid  
USPS  
Permit No. G-10

- Sender: Please print your name, address, and ZIP+4 in this box •

**Bureau of Land Management  
Arizona State Office (AZ931-TS)  
One North Central Avenue, Ste 800  
Phoenix, AZ 85004-4427**



If you fail to reclaim the land to the satisfaction of the authorized officer, the surface management agency may cite you for noncompliance under its surface management regulations.

For land administered by the Bureau of Land Management (BLM), if you fail to reclaim the land to the satisfaction of the authorized officer as required in 43 CFR Subpart 3809, BLM will issue an order of noncompliance under 43 CFR 3809.601(a). If you fail to comply with the noncompliance order, BLM may take further action under 43 CFR 3809.604. Failure to conduct reclamation is a prohibited act that may subject you to criminal penalties. See 43 CFR 3809.605(h) and 43 CFR 3809.700.

### Appeal Procedures

This decision may be appealed to the Interior Board of Land Appeals, Office of the Secretary, in accordance with the regulations contained in 43 CFR, Part 4, and the enclosed Form 1842-1. If an appeal is taken, your notice of appeal must be filed in this office (at the above address) within 30 days from receipt of this decision. The appellant has the burden of showing that the decision appealed from is in error.

If you wish to file a petition pursuant to regulation 43 CFR 4.21 (58 FR 4939, January 19, 1993) for a stay of the effectiveness of this decision during the time that your appeal is being reviewed by the Board, the petition for a stay must accompany your notice of appeal. A petition for a stay is required to show sufficient justification based on the standards listed below. Copies of the notice of appeal and petition for a stay must also be submitted to each party named in this decision and to the Interior Board of Land Appeals and to the appropriate Office of the Solicitor (see 43 CFR 4.413) at the same time the original documents are filed with this office. If you request a stay, you have the burden of proof to demonstrate that a stay should be granted.

### Standards for Obtaining a Stay

Except as otherwise provided by law or other pertinent regulation, a petition for a stay of a decision pending appeal shall show sufficient justification based on the following standards:

- (1) The relative harm to the parties if the stay is granted or denied,
- (2) The likelihood of the appellant's success on the merits,
- (3) The likelihood of immediate and irreparable harm if the stay is not granted, and
- (4) Whether the public interest favors granting the stay.

Please include your AMC serial number(s) on all correspondence. If additional information is required, please call Tony Smith @ 602-417-9355.



Rebecca Heick  
Group Administrator  
Lands and Minerals

Enclosure

Appeal Form 1842-1



# United States Department of the Interior

BUREAU OF LAND MANAGEMENT

Arizona State Office

One North Central Avenue, Suite 800

Phoenix, Arizona 85004-4427

[www.blm.gov/az/](http://www.blm.gov/az/)

January 17, 2013



In Reply Refer To:

3800 (9310) RE

AMC402301, AMC403502, AMC412732, **AMC413527**, **AMC413772**, AMC405325, AMC390142

CERTIFIED MAIL - RETURN RECEIPT REQUESTED No. 7012 2210 0000 8740 5968

## DECISION

KAROLYI STEVE; LILLY TINA; MOORE KENNETH; MINEFINDER GOLD

PO BOX 74353

PHOENIX, AZ 85087-1006

: This decision affects those claims shown  
: in the block below:

---

AMC402301, 403510, 412733, 413527, 413784, 405339, 390151

GOLD PASS #8, TRES AMIGOS #1, MARTIN PEAK #6, BOX WASH GOLD #4, GOLD RUSH #4, TRAVIS, RIMROCK GOLD

---

## MINING CLAIMS DECLARED FORFEITED

The mining claims listed above have been declared forfeited for failure to file the required maintenance fee payment or small miner's maintenance fee waiver (waiver).

Claimants are required to pay an annual non-refundable maintenance fee of \$140, or submit a waiver, on or before September 1 of each year. These requirements were established by 30 (United States Code) 28-f-k, as amended, and 43 Code of Federal Regulations (CFR) 3834 and 3835.

Our records do not show receipt of a maintenance fee payment, or waiver received on or before September 1, 2012, for the 2013 assessment year, for the claims listed above. Therefore, the claims are forfeited.

This decision does not relieve you of the liability for reclamation of all areas disturbed by your activities on lands covered by the subject mining claim(s) and/or site(s). After you complete the reclamation, you must notify the authorized officer of the appropriate surface managing agency so that the authorized officer may conduct a final site inspection and determine whether you may be released from liability.

If you fail to reclaim the land to the satisfaction of the authorized officer, the surface management agency may cite you for noncompliance under its surface management regulations.

For land administered by the Bureau of Land Management (BLM), if you fail to reclaim the land to the satisfaction of the authorized officer as required in 43 CFR Subpart 3809, BLM will issue an order of noncompliance under 43 CFR 3809.601(a). If you fail to comply with the noncompliance order, BLM may take further action under 43 CFR 3809.604. Failure to conduct reclamation is a prohibited act that may subject you to criminal penalties. See 43 CFR 3809.605(h) and 43 CFR 3809.700.

### **Appeal Procedures**

This decision may be appealed to the Interior Board of Land Appeals, Office of the Secretary, in accordance with the regulations contained in 43 CFR, Part 4, and the enclosed Form 1842-1. If an appeal is taken, your notice of appeal must be filed in this office (at the above address) within 30 days from receipt of this decision. The appellant has the burden of showing that the decision appealed from is in error.


If you wish to file a petition pursuant to regulation 43 CFR 4.21 (58 FR 4939, January 19, 1993) for a stay of the effectiveness of this decision during the time that your appeal is being reviewed by the Board, the petition for a stay must accompany your notice of appeal. A petition for a stay is required to show sufficient justification based on the standards listed below. Copies of the notice of appeal and petition for a stay **must** also be submitted to each party named in this decision and to the Interior Board of Land Appeals and to the appropriate Office of the Solicitor (see 43 CFR 4.413) at the same time the original documents are filed with this office. If you request a stay, you have the burden of proof to demonstrate that a stay should be granted.

### **Standards for Obtaining a Stay**

Except as otherwise provided by law or other pertinent regulation, a petition for a stay of a decision pending appeal shall show sufficient justification based on the following standards:

- (1) The relative harm to the parties if the stay is granted or denied,
- (2) The likelihood of the appellant's success on the merits,
- (3) The likelihood of immediate and irreparable harm if the stay is not granted, and
- (4) Whether the public interest favors granting the stay.

Please include your AMC serial number(s) on all correspondence. If additional information is required, please call Rod Ebert at 602-417-9397.

  
Rebecca Heick  
Group Administrator  
Lands and Minerals

Enclosure

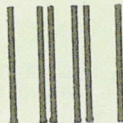
Appeal Form 1842-1

Bureau of Land Management  
Arizona State Office (AZ931-RE)  
One North Central Avenue, Ste 800  
Phoenix, AZ 85004-4427

• Sender: Please print your name, address, and ZIP+4 in this box •

First-Class Mail  
Postage & Fees Paid  
USPS  
Permit No. G-70

UNITED STATES POSTAL SERVICE



SENDER: COMPLETE THIS SECTION

Complete items 1, 2, and 3. Also complete item 4 if Restricted Delivery is desired. Print your name and address on the reverse so that we can return the card to you. Attach this card to the back of the mailpiece, or on the front if space permits.

Article Addressed to:

KAROLYI STEVE; LILLY TINA; MOORE  
KENNETH; MINEFINDER GOLD  
PO BOX 74353  
PHOENIX, AZ 85087-1006  
AMC402301, AMC403502,

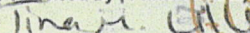
Article Number  
(Transfer from service label)

COMPLETE THIS SECTION ON DELIVERY

A. Signature

  
☐ Agent  
☐ Addressee

B. Received by (Printed Name)



C. Date of Delivery

D. Is delivery address different from item 1? ☐ Yes  
If YES, enter delivery address below: ☐ No

3. Service Type

☐ Certified Mail ☐ Express Mail  
☐ Registered ☐ Return Receipt for Merchandise  
☐ Insured Mail ☐ C.O.D.

4. Restricted Delivery? (Extra Fee) ☐ Yes

7012 2210 0000 8740 5968



# United States Department of the Interior

## BUREAU OF LAND MANAGEMENT

Arizona State Office

One North Central Avenue, Suite 800

Phoenix, Arizona 85004-4427

[www.blm.gov/az/](http://www.blm.gov/az/)

January 17, 2013



In Reply Refer To:  
3800 (9310) RE  
AMC413527

CERTIFIED MAIL - RETURN RECEIPT REQUESTED No. 7012 2210 0000 8740 6446

### DECISION

MARLIN BRIAN; SMITH DENNIS	:	This decision affects those claims shown
6515 E RUSTIC DR	:	in the block below:
MESA, AZ 85215-2941	:	

---

AMC413530  
BOX WASH GOLD #1

---

### MINING CLAIMS DECLARED FORFEITED

The mining claims listed above have been declared forfeited for failure to file the required maintenance fee payment or small miner's maintenance fee waiver (waiver).

Claimants are required to pay an annual non-refundable maintenance fee of \$140, or submit a waiver, on or before September 1 of each year. These requirements were established by 30 (United States Code) 28-f-k, as amended, and 43 Code of Federal Regulations (CFR) 3834 and 3835.

Our records do not show receipt of a maintenance fee payment, or waiver received on or before September 1, 2012, for the 2013 assessment year, for the claims listed above. Therefore, the claims are forfeited.

This decision does not relieve you of the liability for reclamation of all areas disturbed by your activities on lands covered by the subject mining claim(s) and/or site(s). After you complete the reclamation, you must notify the authorized officer of the appropriate surface managing agency so that the authorized officer may conduct a final site inspection and determine whether you may be released from liability.



**SENDER: COMPLETE THIS SECTION**

- Complete items 1, 2, and 3. Also complete item 4 if Restricted Delivery is desired.
- Print your name and address on the reverse so that we can return the card to you.
- Attach this card to the back of the mailpiece, or on the front if space permits.

1. Article Addressed to:

MARLIN BRIAN; SMITH DENNIS  
6515 E RUSTIC DR  
MESA, AZ 85215-2941

AMC413527 (AZ931-RE)

2. Article Number

(Transfer from service label)

7012 2210 0000 8740 6446

**COMPLETE THIS SECTION ON DELIVERY**

A. Signature

X

☐ Agent☐ Addressee

B. Received by (Printed Name)

C. Date of Delivery

RECEIVED

Kathy Marlin

1-18-13

D. Is delivery address different from item 1?

☐ Yes

If YES, enter delivery address below:

☐ No

2013 JAN 22 P 2:42

PHOENIX, ARIZONA

3. Service Type


☐ Certified Mail☐ Express Mail☐ Registered☐ Return Receipt for Merchandise☐ Insured Mail☐ C.O.D.

4. Restricted Delivery? (Extra Fee)

☐ Yes



UNITED STATES POSTAL SERVICE



First-Class Mail  
Postage & Fees Paid  
USPS  
Permit No. G-10

- Sender: Please print your name, address, and ZIP+4 in this box •

**Bureau of Land Management  
Arizona State Office (AZ931-RE)  
One North Central Avenue, Ste 800  
Phoenix, AZ 85004-4427**



If you fail to reclaim the land to the satisfaction of the authorized officer, the surface management agency may cite you for noncompliance under its surface management regulations.

For land administered by the Bureau of Land Management (BLM), if you fail to reclaim the land to the satisfaction of the authorized officer as required in 43 CFR Subpart 3809, BLM will issue an order of noncompliance under 43 CFR 3809.601(a). If you fail to comply with the noncompliance order, BLM may take further action under 43 CFR 3809.604. Failure to conduct reclamation is a prohibited act that may subject you to criminal penalties. See 43 CFR 3809.605(h) and 43 CFR 3809.700.

### **Appeal Procedures**

This decision may be appealed to the Interior Board of Land Appeals, Office of the Secretary, in accordance with the regulations contained in 43 CFR, Part 4, and the enclosed Form 1842-1. If an appeal is taken, your notice of appeal must be filed in this office (at the above address) within 30 days from receipt of this decision. The appellant has the burden of showing that the decision appealed from is in error.


If you wish to file a petition pursuant to regulation 43 CFR 4.21 (58 FR 4939, January 19, 1993) for a stay of the effectiveness of this decision during the time that your appeal is being reviewed by the Board, the petition for a stay must accompany your notice of appeal. A petition for a stay is required to show sufficient justification based on the standards listed below. Copies of the notice of appeal and petition for a stay **must** also be submitted to each party named in this decision and to the Interior Board of Land Appeals and to the appropriate Office of the Solicitor (see 43 CFR 4.413) at the same time the original documents are filed with this office. If you request a stay, you have the burden of proof to demonstrate that a stay should be granted.

### **Standards for Obtaining a Stay**

Except as otherwise provided by law or other pertinent regulation, a petition for a stay of a decision pending appeal shall show sufficient justification based on the following standards:

- (1) The relative harm to the parties if the stay is granted or denied,
- (2) The likelihood of the appellant's success on the merits,
- (3) The likelihood of immediate and irreparable harm if the stay is not granted, and
- (4) Whether the public interest favors granting the stay.

Please include your AMC serial number(s) on all correspondence. If additional information is required, please call Rod Ebert at 602-417-9397.

  
Rebecca Heick  
Group Administrator  
Lands and Minerals

Enclosure  
Appeal Form 1842-1

**NOTICE!!**

**These documents have been scanned!**

**Do not place un-scanned documents beneath this notice!**

**Do not remove this notice from this file!**

GPO Jacket No. 560-102  
Print Order 61540  
Rise Business Services, LLC  
Job=AZ15 5/15/2019



Box Number= AZ15052



Claim Begin-End: AMC413527-AMC413534

3 Transfers



AZ15052-12

AMC413297-AMC418724

When recorded please return to:  
Mike Newby  
25811 Serenata Dr.  
Mission Viejo, CA 92691

## QUITCLAIM DEED

THIS QUITCLAIM DEED, Executed this 12<sup>th</sup> day of February 2013, by first parties Steve Karolyi and Tina Lilly, whose address is P.O Box 74353, Phoenix, Az 85087 to second parties, Mike Newby and Jackie Newby whose address is 25811 Serenata Dr., Mission Viejo, CA 92691 and Russell Henry whose address is 746 Point Reyes., Oceanside, CA 92058.


WITNESSETH, That the said first party, for good consideration and for the sum of \$10.00 paid by the second party, the receipt hereby acknowledged, does hereby remise, release and quitclaim unto the second party forever, all the right, title, interest and claim which the first party has in and to the following described placer mining claim, in the County of Maricopa, State of Arizona, to wit:


AMC # 413529 Box Wash Gold #2

Exempt per ARS 11-1134 A6

In WITNESS WHEREOF, the said first party has signed and sealed these presents the day and year first above written.

Signed, sealed and delivered:


  
Steve Karolyi


  
Tina Lilly

State of Arizona     } Arizona  
County of            } Maricopa

On this 13<sup>th</sup> day of February, 2013 before me Steve Karolyi and Tina Lilly personally appeared, and proved to me on the basis of satisfactory evidence to be the person whose name is subscribed to the within instrument and acknowledged to me that he executed the same in his authorized capacity, and that his signature on the instrument the person, or the entity upon behalf of which the person acted, executed the instrument.

ACKNOWLEDGED by my hand and official notary seal.

  
Signature



413529

3/50

United States Department of the Interior

Bureau of Land Management

LANDS/RECREATION & PLANNING

ONE N CENTRAL AVE

PHOENIX, AZ 85004 -2203

Phone: 602-417-9200

Receipt

No:

2739631

<b>Transaction #:</b> 2822608	
<b>Date of Transaction:</b> 02/14/2013	
<b>CUSTOMER:</b>	
	STEVE KAROLYI PO BOX 74353 PHOENIX, AZ 85087-1006 US

LINE #	QTY	DESCRIPTION	REMARKS	UNIT PRICE	TOTAL
1	1.00	LOCATABLE MINERALS / MINING CLAIMS-NOT NEW-UNADJUD, ONE AUTH NO. ONLY / MINING CLAIM MONEY RECEIVED CASES: AMC412427/\$340.00	TRF (34)	- n/a -	340.00
<b>TOTAL:</b>					<b>\$340.00</b>

PAYMENT INFORMATION				
1	AMOUNT:	340.00	POSTMARKED:	N/A
	TYPE:	CHECK	RECEIVED:	02/14/2013
	CHECK NO:	7779		
	NAME:	KAROLYI, STEVE PO BOX 74353 PHOENIX AZ 85087-1006 US		

REMARKS

This receipt was generated by the automated BLM Collections and Billing System and is a paper representation of a portion of the official electronic record contained therein.

MC 413527

When recorded please return to:  
Steve Karolyi  
P.O Box 74353  
Phoenix, AZ 85087

## QUITCLAIM DEED

THIS QUITCLAIM DEED, Executed this 25<sup>th</sup> day of January 2013, by first parties David F. Grimm and Noreen A. Grimm, whose address is 4402 Rt. 819., Avonmore, PA., 15618 to second parties, Steve Karolyi and Tina Lilly, whose address is P.O Box 74353, Phoenix, Az 85087.

WITNESSETH, That the said first party, for good consideration and for the sum of \$10.00 paid by the second party, the receipt hereby acknowledged, does hereby remise, release and quitclaim unto the second party forever, all the right, title, interest and claim which the first party has in and to the following described placer mining claim, in the County of Maricopa, State of Arizona, to wit:

AMC # 413529 Box Wash Gold #2

Exempt per ARS 11-1134 A6

In WITNESS WHEREOF, the said first party has signed and sealed these presents the day and year first above written.

Signed, sealed and delivered:

David F. Grimm  
David Grimm


Noreen A. Grimm  
Noreen Grimm

State of Arizona  
County of Yavapai

On this 28 day of Jan, 2013 before me David Grimm and Noreen Grimm personally appeared, and proved to me on the basis of satisfactory evidence to be the person whose name is subscribed to the within instrument and acknowledged to me that he executed the same in his authorized capacity, and that his signature on the instrument the person, or the entity upon behalf of which the person acted, executed the instrument.

ACKNOWLEDGED by my hand and official notary seal.

Rosalie A. Jones  
Signature



RECORDED  
2013 FEB 14 A 9:36  
PHOENIX, ARIZONA

2/27/2013 TS  
ENTERED INTO COMPUTER

2/50



United States Department of the Interior  
Bureau of Land Management  
LANDS/RECREATION & PLANNING  
ONE N CENTRAL AVE  
PHOENIX, AZ 85004 -2203  
Phone: 602-417-9200

Receipt

No: 2739631

<b>Transaction #:</b> 2822608	
<b>Date of Transaction:</b> 02/14/2013	
<b>CUSTOMER:</b>	
	STEVE KAROLYI PO BOX 74353 PHOENIX, AZ 85087-1006 US

LINE #	QTY	DESCRIPTION	REMARKS	UNIT PRICE	TOTAL
1	1.00	LOCATABLE MINERALS / MINING CLAIMS-NOT NEW-UNADJUD, ONE AUTH NO. ONLY / MINING CLAIM MONEY RECEIVED CASES: AMC412427/\$340.00	TRF (34)	- n/a -	340.00
<b>TOTAL:</b>					<b>\$340.00</b>

PAYMENT INFORMATION				
1	AMOUNT:	340.00	POSTMARKED:	N/A
	TYPE:	CHECK	RECEIVED:	02/14/2013
	CHECK NO:	7779		
	NAME:	KAROLYI, STEVE PO BOX 74353 PHOENIX AZ 85087-1006 US		

REMARKS

This receipt was generated by the automated BLM Collections and Billing System and is a paper representation of a portion of the official electronic record contained therein.

AMC 413527

When recorded please return to:  
Sheldon Wolf  
Brian Dickey  
1015 Swan Hill Drive  
Bigfork, MT 59911

## QUITCLAIM DEED

THIS QUITCLAIM DEED, Executed this 12<sup>th</sup> day of November 2012, by first parties Steve Karolyi and Tina Lilly, whose address is P.O Box 74353, Phoenix, Az 85087 to second parties, Sheldon Wolf and Brian Dickey whose address is 1015 Swan Hill Dr., Bigfork, MT 59911.


WITNESSETH, That the said first party, for good consideration and for the sum of \$10.00 paid by the second party, the receipt hereby acknowledged, does hereby remise, release and quitclaim unto the second party forever, all the right, title, interest and claim which the first party has in and to the following described placer mining claim, in the County of Maricopa, State of Arizona, to wit:


AMC # 413531 Vulture West Gold #4

Exempt per ARS 11-1134 A6

In WITNESS WHEREOF, the said first party has signed and sealed these presents the day and year first above written.

Signed, sealed and delivered:

  
Steve Karolyi


  
Tina Lilly


RECEIVED  
BLM AZ STATE OFFICE  
2012 NOV 15 P 3:23  
PHOENIX, ARIZONA

State of Arizona } Arizona  
County of } Maricopa

On this 15 day of November, 2012 before me Steve Karolyi and Tina Lilly personally appeared, and proved to me on the basis of satisfactory evidence to be the person whose name is subscribed to the within instrument and acknowledged to me that he executed the same in his authorized capacity, and that his signature on the instrument the person, or the entity upon behalf of which the person acted, executed the instrument.

ACKNOWLEDGED by my hand and official notary seal.

  
Signature



2 NCH

3/4/2013/8

ENTERED INTO COMPUTER

**United States Department of the Interior**  
**Bureau of Land Management**  
LANDS/RECREATION & PLANNING  
ONE N CENTRAL AVE  
PHOENIX, AZ 85004 -2203  
Phone: 602-417-9200

Receipt

No:

2690539

Transaction #: 2772195

Date of Transaction: 11/15/2012

## CUSTOMER:

STEVE KAROLYI  
PO BOX 74353  
PHOENIX, AZ 85087-1006 US

LINE #	QTY	DESCRIPTION	REMARKS	UNIT PRICE	TOTAL
1	1.00	LOCATABLE MINERALS / MINING CLAIMS-NOT NEW-UNADJUD, ONE AUTH NO. ONLY / MINING CLAIM MONEY RECEIVED CASES: AMC408795/\$110.00	TRF/11	- n/a -	110.00
TOTAL:					\$110.00

PAYMENT INFORMATION			
1	AMOUNT:	110.00	POSTMARKED: N/A
	TYPE:	CHECK	RECEIVED: 11/15/2012
	CHECK NO:	8198	
	NAME:	KAROLYI, STEVE PO BOX 74353 PHOENIX AZ 85087-1006 US	

## REMARKS

This receipt was generated by the automated BLM Collections and Billing System and is a paper representation of a portion of the official electronic record contained therein.

When recorded please return to:  
Robert and Julie Beeck  
30854 W. Weldon Ave.  
Buckeye, AZ 85396

Amc 413537  
Amc 484130  
Amc 413772  
Amc 414381

## QUITCLAIM DEED

THIS QUITCLAIM DEED, Executed this 3<sup>rd</sup> day of July 2012, by first parties Steve Karolyi and Tina Lilly, whose address is P.O Box 74353, Phoenix, Az 85087 to second parties, Robert Beeck and Julie Beeck, whose address is 30854 W. Weldon Ave., Buckeye, AZ 85396.

WITNESSETH, That the said first party, for good consideration and for the sum of \$10.00 paid by the second party, the receipt hereby acknowledged, does hereby remise, release and quitclaim unto the second party forever, all the right, title, interest and claim which the first party has in and to the following described placer mining claim, in the County of Maricopa, State of Arizona, to wit:

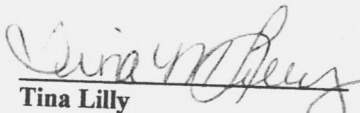
AMC # 413528 Box Wash Gold #3

Exempt per ARS 11-1134 A6

In WITNESS WHEREOF, the said first party has signed and sealed these presents the day and year first above written.

Signed, sealed and delivered:

  
Steve Karolyi


  
Tina Lilly

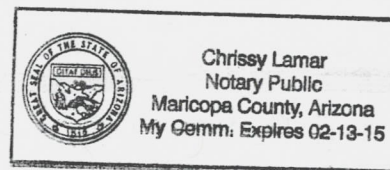
State of Arizona } Arizona  
County of } Maricopa

RECEIVED  
B.L.M. AZ STATE OFFICE  
2012 JUL 17 P 3: 19  
PHOENIX, AZ

On this 10 day of July, 2012 before me Steve Karolyi and Tina Lilly personally appeared, and proved to me on the basis of satisfactory evidence to be the person whose name is subscribed to the within instrument and acknowledged to me that he executed the same in his authorized capacity, and that his signature on the instrument the person, or the entity upon behalf of which the person acted, executed the instrument.

ACKNOWLEDGED by my hand and official notary seal:

  
Signature



ENTERED IN COMPUTER

R2 8-14-12

7/5c

When recorded please return to:  
Doug Britton  
17210 E. Hillcrest Dr.  
Fountain Hills, AZ 85268

## QUITCLAIM DEED

THIS QUITCLAIM DEED, Executed this 3<sup>rd</sup> day of July, 2012 by first parties Steve Karolyi and Tina Lilly whose address is P.O. Box 74353, Phoenix, AZ 85087, to second parties, Doug Britton and Honey Millay whose address is 17210 E. Hillcrest Dr., Fountain Hills, AZ 85268.

WITNESSETH, That the said first party, for good consideration and for the sum of \$10.00 paid by the second party, the receipt hereby acknowledged, does hereby remise, release and quitclaim unto the second party forever, all the right, title, interest and claim which the first party has in and to the following described placer mining claim, in the County of Pinal, State of Arizona, to wit:

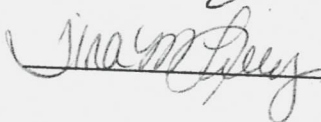
AMC # 404135 Gold Reef #2  
AMC# 404136 Gold Reef #2-A

Exempt per ARS 11-1134 A6

In WITNESS WHEREOF, the said first party has signed and sealed these presents the day and year first above written.

Signed, sealed and delivered:


 Steve Karolyi


 Tina Lilly

State of Arizona } Arizona  
County of } Maricopa

On this 16 day of July, 2012 before me Steve Karolyi and Tina Lilly personally appeared, and proved to me on the basis of satisfactory evidence to be the person whose name is subscribed to the within instrument and acknowledged to me that he executed the same in his authorized capacity, and that his signature on the instrument the person, or the entity upon behalf of which the person acted, executed the instrument.

ACKNOWLEDGED by my hand and official notary seal.

  
Signature



RECEIVED  
B.L.M. AZ STATE OFFICE  
2012 JUL 17 P 3:19  
PHOENIX, AZ

ENTERED IN COMPUTER

8-14-17



When recorded please return to:  
Paul and Cara Donnelly  
128 Lakeview Reserve Blvd.  
Winter Garden, FL 34787

## QUITCLAIM DEED

THIS QUITCLAIM DEED, Executed this 3<sup>rd</sup> day of July, 2012, by first parties Steve Karolyi and Tina Lilly whose address is P.O. Box 74353, Phoenix, AZ 85087, to second parties Paul Donnelly and Cara Donnelly whose address is 128 Lakeview Reserve Blvd., Winter Garden, FL 34787.


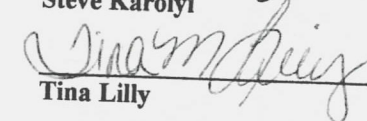
WITNESSETH, That the said first party, for good consideration and for the sum of \$10.00 paid by the second party, the receipt hereby acknowledged, does hereby remise, release and quitclaim unto the second party forever, all the right, title, interest and claim which the first party has in and to the following described lode mining claim, in the County of La Paz, State of Arizona, to wit:

AMC # 413782 Gold Rush #2

Exempt per ARS 11-1134 A6

In WITNESS WHEREOF, the said first party has signed and sealed these presents the day and year first above written.

Signed, sealed and delivered:


  
Steve Karolyi  
  
Tina Lilly


RECEIVED  
B.L.M. AZ STATE OFFICE  
2012 JUL 17 P 3:19  
PHOENIX, AZ

State of Arizona } Arizona  
County of } Maricopa

On this 10 day of July, 2012 before me Steve Karolyi and Tina Lilly personally appeared, and proved to me on the basis of satisfactory evidence to be the person whose name is subscribed to the within instrument and acknowledged to me that he executed the same in his authorized capacity, and that his signature on the instrument the person, or the entity upon behalf of which the person acted, executed the instrument.

ACKNOWLEDGED by my hand and official notary seal:

  
Signature



ENTERED IN COMPUTER

8-14-12 RS

2/160



When recorded please return to:  
Trevor Stubbs  
13751 Minnesota Ave.  
Bonner Springs, KS 66012-7828

## QUITCLAIM DEED

THIS QUITCLAIM DEED, Executed this 14<sup>th</sup> day of July 2012, by first parties Steve Karolyi and Tina Lilly, whose address is P.O Box 74353, Phoenix, Az 85087 to second parties, Trevor Stubbs and Dirk Stubbs whose address is 13751 Minnesota Ave., Bonner Springs, KS 66012-7828.


WITNESSETH, That the said first party, for good consideration and for the sum of \$10.00 paid by the second party, the receipt hereby acknowledged, does hereby remise, release and quitclaim unto the second party forever, all the right, title, interest and claim which the first party has in and to the following described placer mining claim, in the County of La Paz, State of Arizona, to wit:

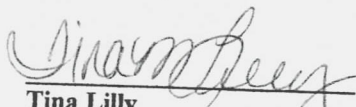
AMC # 414386 Golden Crown #2

Exempt per ARS 11-1134 A6

In WITNESS WHEREOF, the said first party has signed and sealed these presents the day and year first above written.

Signed, sealed and delivered:


  
Steve Karolyi


  
Tina Lilly

State of Arizona } Arizona  
County of } Maricopa

On this 14 day of July, 2012 before me Steve Karolyi and Tina Lilly personally appeared, and proved to me on the basis of satisfactory evidence to be the person whose name is subscribed to the within instrument and acknowledged to me that he executed the same in his authorized capacity, and that his signature on the instrument the person, or the entity upon behalf of which the person acted, executed the instrument.

ACKNOWLEDGED by my hand and official notary seal.

  
Signature



RECEIVED  
B.L.M. AZ STATE OFFICE  
2012 JUL 17 P 3:19  
PHOENIX, AZ

7/20

United States Department of the Interior

Bureau of Land Management

LANDS/RECREATION & PLANNING

ONE N CENTRAL AVE

PHOENIX, AZ 85004 -2203

Phone: 602-417-9200

Receipt

No:

2610314

Transaction #: 2690474

Date of Transaction: 07/17/2012

CUSTOMER:

STEVE KAROLYI  
PO BOX 74353  
PHOENIX, AZ 85087-1006 US

LINE #	QTY	DESCRIPTION	REMARKS	UNIT PRICE	TOTAL
1	1.00	LOCATABLE MINERALS / MINING CLAIMS-NOT NEW-UNADJUD, ONE AUTH NO. ONLY / MINING CLAIM MONEY RECEIVED CASES: AMC413528/\$80.00	TRF/8	- n/a -	80.00
TOTAL:					\$80.00

PAYMENT INFORMATION					
1	AMOUNT:	80.00		POSTMARKED:	N/A
	TYPE:	CHECK		RECEIVED:	07/17/2012
	CHECK NO:	8148			
	NAME:	KAROLYI, STEVE PO BOX 74353 PHOENIX AZ 85087-1006 US			

REMARKS

This receipt was generated by the automated BLM Collections and Billing System and is a paper representation of a portion of the official electronic record contained therein.

August 14, 2012  
Transferred AMC 413528, AMC 413782  
& AMC 404135 - 404136  
RE 8-14-12

August 20, 2012  
Transferred AMC 414386 by Receipt  
#2632883

United States Department of the Interior  
Bureau of Land Management  
LANDS/RECREATION & PLANNING  
ONE N CENTRAL AVE  
PHOENIX, AZ 85004 -2203  
Phone: 602-417-9200

Receipt

No:

2632883

Transaction #: 2713418

Date of Transaction: 08/17/2012

## CUSTOMER:

STEVE KAROLYI  
PO BOX 74353  
PHOENIX, AZ 85087-1006 US

LINE #	QTY	DESCRIPTION	REMARKS	UNIT PRICE	TOTAL
1	1.00	LOCATABLE MINERALS / MINING CLAIMS-NOT NEW-UNADJUD, ONE AUTH NO. ONLY / MINING CLAIM MONEY RECEIVED CASES: AMC391051/\$70.00	TRANSFERS	- n/a -	70.00
TOTAL:					\$70.00

## PAYMENT INFORMATION

1	AMOUNT:	70.00	POSTMARKED:	N/A
	TYPE:	CHECK	RECEIVED:	08/17/2012
	CHECK NO:	8161		
	NAME:	KAROLYI, STEVE PO BOX 74353 PHOENIX AZ 85087-1006 US		

## REMARKS

This receipt was generated by the automated BLM Collections and Billing System and is a paper representation of a portion of the official electronic record contained therein.

Transferred: AMC 414386  
~~by Receipt # 2632883~~  
Receipt # 2632883 AMC 405540  
AMC 391051  
S. Karolyi } removed  
T. Lilly }  
S. Deters }

Hi Rod,

I forgot my notes with the  
receipt #'s you had given me to  
apply \$70<sup>00</sup> in shortages. It was  
\$20- on one and \$50- on the other.  
Sorry about that, Thank you-

Enclosure: Check # 8161

Regards,

Sina Kelly

602-710-3290

For: TRANSFERS

AMC #: 391051

Please send a receipt to Attn: Rod Mb

RECEIVED  
B.L.M. AZ STATE OFFICE  
2012 AUG 17 A 7:00  
PHOENIX, AZ

When recorded please return to:  
Steve Karolyi  
P.O Box 74353  
Phoenix, AZ 85087

Amc 414237  
Amc 405034  
Amc 391050  
Amc 409434  
Amc 413527

~~Amc 413527~~

## QUITCLAIM DEED

THIS QUITCLAIM DEED, Executed this 8<sup>th</sup> day of December, 2011, by first parties Rex Sheeley and Deborah Sheeley whose address is 8808 W. 225 S., Lot 22, Kimmell, IN 46760-9746 to second parties Steve Karolyi whose address is P.O Box 74353, Phoenix, AZ 85087 and Tina Lilly whose address is 48412 N. Black Canyon Hwy #123, New River, AZ 85087.

WITNESSETH, that the said first party, for good consideration and for the sum of \$10.00 paid by the second party, the receipt hereby acknowledged, does hereby remise, release and quitclaim unto the second party forever, all the right, title, interest and claim which the first party has in and to the following described placer mining claims, in the County of Maricopa, State of Arizona, to wit:

AMC # 405034 Big Moon Gold NE ¼ of the SE ¼ Section 3 T3N R7W GSB&M

Exempt per ARS 11-1134 A6

In WITNESS WHEREOF, the said first party has signed and sealed these presents the day and year first above written.

Signed, sealed and delivered:

Rex A Sheeley Rex Sheeley

Deborah Sheeley Deborah Sheeley

State of Indiana

County of KOSCIUSKO

PHOENIX, AZ

2012 MAR 12 P 2:59

RECEIVED  
B.L.H. AZ STATE OFFICE

On this 8 day of March, 2012 before me Rex Sheeley and Deborah Sheeley, personally appeared, and proved to me on the basis of satisfactory evidence to be the person whose name is subscribed to the within instrument and acknowledged to me that he executed the same in his authorized capacity, and that his signature on the instrument the person, or the entity upon behalf of which the person acted, executed the instrument.

ACKNOWLEDGED by my hand and official notary seal.

Lindsey Argerbright  
Signature Lindsey Argerbright

Comm exp - 4-18-2016

ENTERED INTO COMPUTER

4/3/12 AT

2/10

When recorded please return to:  
Steve Karolyi  
P.O Box 74353  
Phoenix, AZ 85087

## QUITCLAIM DEED

THIS QUITCLAIM DEED, Executed this 20<sup>th</sup> day of February 2011, by first parties David F. Grimm, Noreen A. Grimm, Christopher M. Grimm, Annieliese Grimm and Louis Gurecka whose address is 4402 Rt. 819., Avonmore, PA., 15618 to second parties, Steve Karolyi, Kenneth Moore, Shawn Deters and Tina Lilly whose address is P.O Box 74353, Phoenix, Az 85087.

WITNESSETH, That the said first party, for good consideration and for the sum of \$10.00 paid by the second party, the receipt hereby acknowledged, does hereby remise, release and quitclaim unto the second party forever, all the right, title, interest and claim which the first party has in and to the following described placer mining claim, in the County of La Paz, State of Arizona, to wit:

AMC # 391051 Blue Ledge Gold E ½ of the NW ¼ Sec. 12 T4N R13W GSB&M

Exempt per ARS 11-1134 A6

In WITNESS WHEREOF, the said first party has signed and sealed these presents the day and year first above written.

Signed, sealed and delivered:

David Grimm  
David Grimm

RECEIVED  
B.L.M. AZ STATE OFFICE  
2012 MAR 12 P 2:59  
PHOENIX, AZ

State of Pennsylvania  
County of Westmoreland

On this 20<sup>th</sup> day of February, 2011 before me David Grimm personally appeared, and proved to me on the basis of satisfactory evidence to be the person whose name is subscribed to the within instrument and acknowledged to me that he executed the same in his authorized capacity, and that his signature on the instrument the person, or the entity upon behalf of which the person acted, executed the instrument.

ACKNOWLEDGED by my hand and official notary seal.

John R Beck  
Signature

ENTERED INTO COMPUTER

4/3/12 AT

NOTARIAL SEAL  
JOHN R BECK  
Notary Public  
BURRELL TWP, ARMSTRONG COUNTY  
My Commission Expires May 13, 2012

4/12/12




Noreen Grimm

Noreen Grimm

On this 20th day of February, 2011 before me Noreen Grimm personally appeared, and proved to me on the basis of satisfactory evidence to be the person whose name is subscribed to the within instrument and acknowledged to me that he executed the same in his authorized capacity, and that his signature on the instrument the person, or the entity upon behalf of which the person acted, executed the instrument.

ACKNOWLEDGED by my hand and official notary seal.

John R Beck  
Signature



PHOENIX, AZ

2012 MAR 12 P 2:59


RECEIVED  
B.L.M. AZ STATE OFFICE

Christopher Grimm  
Christopher Grimm

On this 20th day of February, 2011 before me Christopher Grimm personally appeared, and proved to me on the basis of satisfactory evidence to be the person whose name is subscribed to the within instrument and acknowledged to me that he executed the same in his authorized capacity, and that his signature on the instrument the person, or the entity upon behalf of which the person acted, executed the instrument.

ACKNOWLEDGED by my hand and official notary seal.

John R Beck  
Signature

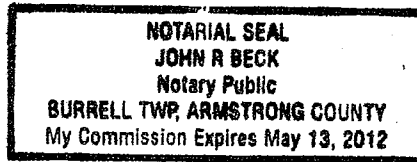


Anneliese Grimm  
Anneliese Grimm

On this 20th day of February, 2011 before me Anneliese Grimm personally appeared, and proved to me on the basis of satisfactory evidence to be the person whose name is subscribed to the within instrument and acknowledged to me that he executed the same in his authorized capacity, and that his signature on the instrument the person, or the entity upon behalf of which the person acted, executed the instrument.

ACKNOWLEDGED by my hand and official notary seal.

John R Beck  
Signature




Louis E Gurecka  
Louis Gurecka

On this 20th day of February, 2011 before me Louis Gurecka personally appeared, and proved to me on the basis of satisfactory evidence to be the person whose name is subscribed to the within instrument and acknowledged to me that he executed the same in his authorized capacity, and that his signature on the instrument the person, or the entity upon behalf of which the person acted, executed the instrument.

ACKNOWLEDGED by my hand and official notary seal.

John R Beck  
Signature



RECEIVED  
B.L.M. AZ STATE OFFICE  
2012 MAR 12 P 2:59  
PHOENIX, AZ

When recorded please return to:  
Gerald Farrell  
Grace Binter  
West 10888 Lori Ln.  
Crivitz, WI 54114

## QUITCLAIM DEED

THIS QUITCLAIM DEED, Executed this 12<sup>th</sup> day of March 2012, by first parties Steve Karolyi and Kenneth Moore, whose address is P.O Box 74353, Phoenix, Az 85087 to second parties, Gerald Farrell and Grace Binter, whose address is West 10888 Lori Ln., Crivitz, WI 54114.

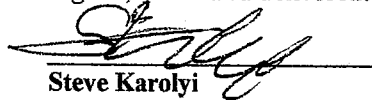

WITNESSETH, That the said first party, for good consideration and for the sum of \$10.00 paid by the second party, the receipt hereby acknowledged, does hereby remise, release and quitclaim unto the second party forever, all the right, title, interest and claim which the first party has in and to the following described placer mining claim, in the County of Maricopa, State of Arizona, to wit:

AMC # 409437 West Camp Gold #1

Exempt per ARS 11-1134 A6

In WITNESS WHEREOF, the said first party has signed and sealed these presents the day and year first above written.

Signed, sealed and delivered:

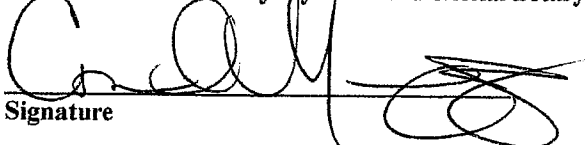
  
Steve Karolyi  
  
Kenneth Moore


RECEIVED  
G.L.M. AZ STATE OFFICE  
2012 MAR 12 P 2:59  
PHOENIX, AZ

State of Arizona } Arizona  
County of } Maricopa

On this 12 day of March, 2012 before me Steve Karolyi and Kenneth Moore personally appeared, and proved to me on the basis of satisfactory evidence to be the person whose name is subscribed to the within instrument and acknowledged to me that he executed the same in his authorized capacity, and that his signature on the instrument the person, or the entity upon behalf of which the person acted, executed the instrument.

ACKNOWLEDGED by my hand and official notary seal.

  
Signature



ENTERED INTO COMPUTER

4/3/12 AT

2/1

When recorded please return to:  
James Peyton  
20525 N. Ancon Ave.  
Maricopa, AZ 85139

## QUITCLAIM DEED

THIS QUITCLAIM DEED, Executed this 12<sup>th</sup> day of March 2012, by first parties Steve Karolyi and Tina Lilly, whose address is P.O Box 74353, Phoenix, Az 85087 to second parties, James Peyton, Ron Schafer and Sterling Shillito, whose address is 20525 N. Ancon Ave., Maricopa, AZ 85139.

WITNESSETH, That the said first party, for good consideration and for the sum of \$10.00 paid by the second party, the receipt hereby acknowledged, does hereby remise, release and quitclaim unto the second party forever, all the right, title, interest and claim which the first party has in and to the following described placer mining claim, in the County of Maricopa, State of Arizona, to wit:


AMC # 413534 Vulture West #1

Exempt per ARS 11-1134 A6

In WITNESS WHEREOF, the said first party has signed and sealed these presents the day and year first above written.

Signed, sealed and delivered:

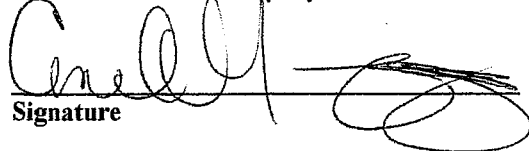
  
Steve Karolyi


  
Tina Lilly

State of Arizona } Arizona  
County of } Maricopa

On this 12 day of March, 2012 before me Steve Karolyi and Tina Lilly personally appeared, and proved to me on the basis of satisfactory evidence to be the person whose name is subscribed to the within instrument and acknowledged to me that he executed the same in his authorized capacity, and that his signature on the instrument the person, or the entity upon behalf of which the person acted, executed the instrument.

ACKNOWLEDGED by my hand and official notary seal.

  
Signature



RECEIVED  
B.L.M. AZ STATE OFFICE  
2012 MAR 12 P 2:59  
PHOENIX, AZ

ENTERED INTO COMPUTER

4/3/12 AT

3/50

When recorded please return to:  
David Grimm  
4402 Rt. 819  
Avonmore, PA 15618

## QUITCLAIM DEED

THIS QUITCLAIM DEED, Executed this 12<sup>th</sup> day of March 2012, by first parties Steve Karolyi and Tina Lilly, whose address is P.O Box 74353, Phoenix, Az 85087 to second parties, David F. Grimm and Noreen A. Grimm, whose address is 4402 Rt. 819., Avonmore, PA., 15618.

WITNESSETH, That the said first party, for good consideration and for the sum of \$10.00 paid by the second party, the receipt hereby acknowledged, does hereby remise, release and quitclaim unto the second party forever, all the right, title, interest and claim which the first party has in and to the following described placer mining claim, in the County of Maricopa, State of Arizona, to wit:


AMC # 413529 Box Wash Gold #2

Exempt per ARS 11-1134 A6

In WITNESS WHEREOF, the said first party has signed and sealed these presents the day and year first above written.

Signed, sealed and delivered:

  
Steve Karolyi


  
Tina Lilly

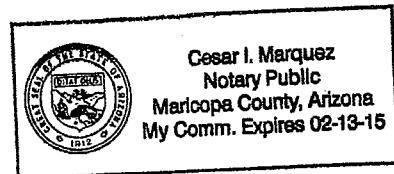
State of Arizona } Arizona  
County of } Maricopa

RECEIVED  
B.L.M. AZ STATE OFFICE  
2012 MAR 12 P 2:59  
PHOENIX, AZ

On this 12 day of March, 2012 before me Steve Karolyi and Tina Lilly personally appeared, and proved to me on the basis of satisfactory evidence to be the person whose name is subscribed to the within instrument and acknowledged to me that he executed the same in his authorized capacity, and that his signature on the instrument the person, or the entity upon behalf of which the person acted, executed the instrument.

ACKNOWLEDGED by my hand and official notary seal.

  
Signature



ENTERED INTO COMPUTER

4/3/12 AT

2/10

When recorded please return to:  
James Peyton  
20525 N. Ancon Ave.  
Maricopa, AZ 85139

## QUITCLAIM DEED

THIS QUITCLAIM DEED, Executed this 12<sup>th</sup> day of March 2012, by first parties Steve Karolyi and Tina Lilly, whose address is P.O Box 74353, Phoenix, Az 85087 to second parties, James Peyton, Ron Schafer and Sterling Shillito, whose address is 20525 N. Ancon Ave., Maricopa, AZ 85139.


WITNESSETH, That the said first party, for good consideration and for the sum of \$10.00 paid by the second party, the receipt hereby acknowledged, does hereby remise, release and quitclaim unto the second party forever, all the right, title, interest and claim which the first party has in and to the following described placer mining claim, in the County of La Paz, State of Arizona, to wit:


AMC # 414 237 Golden Crown #4

Exempt per ARS 11-1134 A6

In WITNESS WHEREOF, the said first party has signed and sealed these presents the day and year first above written.

Signed, sealed and delivered:

  
Steve Karolyi

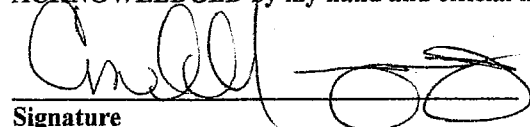
  
Tina Lilly

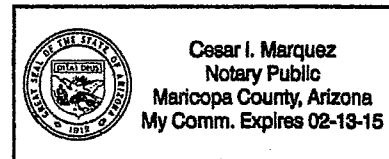
RECEIVED  
B.L.M. AZ STATE OFFICE  
2012 MAR 12 P 3:00  
PHOENIX, AZ

State of Arizona } Arizona  
County of } Maricopa

On this 12 day of March, 2012 before me Steve Karolyi and Tina Lilly personally appeared, and proved to me on the basis of satisfactory evidence to be the person whose name is subscribed to the within instrument and acknowledged to me that he executed the same in his authorized capacity, and that his signature on the instrument the person, or the entity upon behalf of which the person acted, executed the instrument.

ACKNOWLEDGED by my hand and official notary seal.

  
Signature



ENTERED INTO COMPUTER

4/3/12 AT



**United States Department of the Interior**  
**Bureau of Land Management**  
LANDS/RECREATION & PLANNING  
ONE N CENTRAL AVE  
PHOENIX, AZ 85004 -2203  
Phone: 602-417-9200

Receipt

No:

2531724

**Transaction #:** 2610088

**Date of Transaction:** 03/12/2012

**CUSTOMER:**

STEVE KAROLYI  
PO BOX 74353  
PHOENIX,AZ 85087-1006 US

LINE #	QTY	DESCRIPTION	REMARKS	UNIT PRICE	TOTAL
1	13.00	LOCATABLE MINERALS / MINING CLAIMS- NEW,UNADJUD, ONE OR MORE AUTH NOS / NEW MINING CLAIM PROCESSING FEE \$15 <b>CASES:</b> AMC414381/\$15.00, AMC414382/\$15.00, AMC414383/\$15.00, AMC414384/\$15.00, AMC414385/ \$15.00, AMC414386/\$15.00, AMC414387/\$15.00, AMC414388/\$15.00, AMC414389/\$15.00, AMC414390/ \$15.00, AMC414391/\$15.00, AMC414392/\$15.00, AMC414393/\$15.00		- n/a -	195.00
2	13.00	LOCATABLE MINERALS / MINING CLAIMS- NEW,UNADJUD, ONE OR MORE AUTH NOS / NEW MINING CLAIM LOCATION FEE \$34 <b>CASES:</b> AMC414381/\$34.00, AMC414382/\$34.00, AMC414383/\$34.00, AMC414384/\$34.00, AMC414385/ \$34.00, AMC414386/\$34.00, AMC414387/\$34.00, AMC414388/\$34.00, AMC414389/\$34.00, AMC414390/ \$34.00, AMC414391/\$34.00, AMC414392/\$34.00, AMC414393/\$34.00		- n/a -	442.00
3	13.00	LOCATABLE MINERALS / MINING CLAIMS- NEW,UNADJUD, ONE OR MORE AUTH NOS / NEW MINING CLAIM MAINT FEE \$140 <b>CASES:</b> AMC414381/\$140.00, AMC414382/\$140.00, AMC414383/\$140.00, AMC414384/\$140.00, AMC414385/ \$140.00, AMC414386/\$140.00, AMC414387/\$140.00, AMC414388/\$140.00, AMC414389/\$140.00, AMC414390/ \$140.00, AMC414391/\$140.00, AMC414392/\$140.00, AMC414393/\$140.00		- n/a -	1820.00
4	1.00	LOCATABLE MINERALS / MINING CLAIMS-NOT NEW- UNADJUD,ONE AUTH NO. ONLY / MINING CLAIM MONEY RECEIVED <b>CASES:</b> AMC405034/\$160.00	TRF (16)	- n/a -	160.00
<b>TOTAL:</b>					<b>\$2,617.00</b>

PAYMENT INFORMATION			
1	AMOUNT:	2617.00	POSTMARKED: N/A
	TYPE:	CHECK	RECEIVED: 03/12/2012
	CHECK NO:	8094	
	NAME:	KAROLYI, STEVE PO BOX 74353 PHOENIX AZ 85087-1006 US	

REMARKS

This receipt was generated by the automated BLM Collections and Billing System and is a paper representation of a portion of the official electronic record contained therein.

When recorded please return to:  
Carl Feathers Jr.  
12170 Arcola  
Livonia, MI 48150

Amc 413772  
Amc 413527  
Amc 409434

## QUITCLAIM DEED

THIS QUITCLAIM DEED, Executed this 23<sup>rd</sup> day of April, 2012, by first parties Steve Karolyi and Tina Lilly whose address is P.O. Box 74353, Phoenix, AZ 85087, to second parties Carl Feathers Jr., and Carl Feathers Sr. whose address is 12170 Arcola., Livonia, MI 48150.

WITNESSETH, That the said first party, for good consideration and for the sum of \$10.00 paid by the second party, the receipt hereby acknowledged, does hereby remise, release and quitclaim unto the second party forever, all the right, title, interest and claim which the first party has in and to the following described lode mining claim, in the County of La Paz, State of Arizona, to wit:

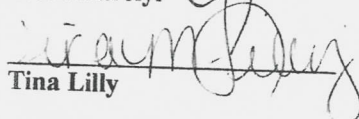
AMC # 413781 Gold Rush #1

Exempt per ARS 11-1134 A6

In WITNESS WHEREOF, the said first party has signed and sealed these presents the day and year first above written.

Signed, sealed and delivered:


  
Steve Karolyi


  
Tina Lilly

State of Arizona } Arizona  
County of } Maricopa

On this 23 day of April, 2012 before me Steve Karolyi and Tina Lilly personally appeared, and proved to me on the basis of satisfactory evidence to be the person whose name is subscribed to the within instrument and acknowledged to me that he executed the same in his authorized capacity, and that his signature on the instrument the person, or the entity upon behalf of which the person acted, executed the instrument.

ACKNOWLEDGED by my hand and official notary seal.

  
Signature



RECEIVED  
ELIMAZ STATE OFFICE  
2012 APR 23 P 2:0  
PHOENIX, ARIZONA

ENTERED INTO COMPUTER

5/24/12 AT

21.

When recorded please return to:  
John Silva  
8318 McConnell Ave  
Westchester, CA 90045-2722

## QUITCLAIM DEED

THIS QUITCLAIM DEED, Executed this 12<sup>th</sup> day of March 2012, by first parties Steve Karolyi and Tina Lilly, whose address is P.O Box 74353, Phoenix, Az 85087 to second parties, John Silva and Veronica Flores, whose address is 8318 McConnell Ave., Westchester, CA 90045.

WITNESSETH, That the said first party, for good consideration and for the sum of \$10.00 paid by the second party, the receipt hereby acknowledged, does hereby remise, release and quitclaim unto the second party forever, all the right, title, interest and claim which the first party has in and to the following described placer mining claim, in the County of Maricopa, State of Arizona, to wit:

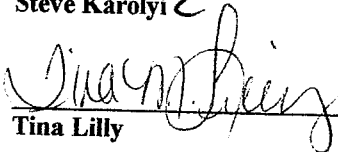
AMC # 413532 Vulture West Gold #3

Exempt per ARS 11-1134 A6

In WITNESS WHEREOF, the said first party has signed and sealed these presents the day and year first above written.

Signed, sealed and delivered:

  
Steve Karolyi

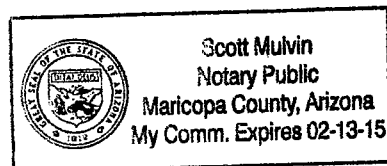
  
Tina Lilly

State of Arizona } Arizona  
County of } Maricopa

On this 23 day of April, 2012 before me Steve Karolyi and Tina Lilly personally appeared, and proved to me on the basis of satisfactory evidence to be the person whose name is subscribed to the within instrument and acknowledged to me that he executed the same in his authorized capacity, and that his signature on the instrument the person, or the entity upon behalf of which the person acted, executed the instrument.

ACKNOWLEDGED by my hand and official notary seal.

  
Signature



RECEIVED  
CLERK OF STATE OFFICE  
2012 APR 23 P 2:06  
PHOENIX, ARIZONA

ENTERED INTO RECORD  
5/24/12 AT

7/10

When recorded please return to:  
Glen Gamel  
74464 Apiary Rd  
Rainier, OR 97048-2901

## QUITCLAIM DEED

THIS QUITCLAIM DEED, Executed this 23rd day of April 2012, by first parties Steve Karolyi and Kenneth Moore whose address is P.O. Box 74353, Phoenix, AZ 85087, to second parties Glen Gamel and Pik Yee Gamel, whose address is 74464 Apiary Rd., Rainier, OR 97048.



WITNESSETH, that the said first party, for good consideration and for the sum of \$10.00 paid by the second party, the receipt hereby acknowledged, does hereby remise, release and quitclaim unto the second party forever, all the right, title, interest and claim which the first party has in and to the following described lode mining claim, in the County of La Paz, State of Arizona, to wit:

AMC # 409435 La Paz Placer #2

Exempt per ARS 11-1134 A6

In WITNESS WHEREOF, the said first party has signed and sealed these presents the day and year first above written.

Signed, sealed and delivered:

 Steve Karolyi  
 Kenneth Moore

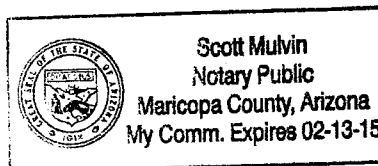
State of Arizona } Arizona  
County of } Maricopa

RECEIVED  
ELI HAN STATE OFFICE  
2012 APR 23 P 2:06  
PHOENIX, ARIZONA

On this 23 day of April, 2012 before me Steve Karolyi personally appeared, and proved to me on the basis of satisfactory evidence to be the person whose name is subscribed to the within instrument and acknowledged to me that he executed the same in his authorized capacity, and that his signature on the instrument the person, or the entity upon behalf of which the person acted, executed the instrument.

ACKNOWLEDGED by my hand and official notary seal.

  
Signature



RECEIVED INTO COUNTY

5/24/12 AT

When recorded please return to:  
Clayton Amb  
13728 Shirley Dr.  
Burnsville, MN 55337

## QUITCLAIM DEED

THIS QUITCLAIM DEED, Executed this 23<sup>rd</sup> day of April 2012, by first parties Steve Karolyi and Kenneth Moore whose address is P.O. Box 74353, Phoenix, AZ 85087, to second parties Clayton Amb and Leslie Amb whose address is 7914 Northern Oak St., Melbourne, FL 32904-3353.

WITNESSETH, That the said first party, for good consideration and for the sum of \$10.00 paid by the second party, the receipt hereby acknowledged, does hereby remise, release and quitclaim unto the second party forever, all the right, title, interest and claim which the first party has in and to the following described placer mining claim, in the County of Pinal, State of Arizona, to wit:

AMC # 406086 Superstition #5 NE ¼ of NE ¼ Sec. 19 T1S R12E (projected) GSRB&M

Exempt per ARS 11-1134 A6

In WITNESS WHEREOF, the said first party has signed and sealed these presents the day and year first above written.

Signed, sealed and delivered:


  
Steve Karolyi


  
Kenneth Moore

State of Arizona } Arizona  
County of } Maricopa

On this 23 day of April, 2012 before me Steve Karolyi and Kenneth Moore personally appeared, and proved to me on the basis of satisfactory evidence to be the person whose name is subscribed to the within instrument and acknowledged to me that he executed the same in his authorized capacity, and that his signature on the instrument the person, or the entity upon behalf of which the person acted, executed the instrument.

ACKNOWLEDGED by my hand and official notary seal.

  
Signature



RECEIVED  
PINAL STATE OFFICE  
2012 APR 23 P 2:06  
PHOENIX, ARIZONA

ENTERED INTO COMPUTER

5/24/12 AT



When recorded please return to:  
Brian Marlin  
6515 E Rustic Dr  
Mesa, AZ 85215-2941

## QUITCLAIM DEED

THIS QUITCLAIM DEED, Executed this 23<sup>rd</sup> day of April 2012, by first parties Steve Karolyi and Tina Lilly, whose address is P.O Box 74353, Phoenix, Az 85087 to second parties, Brian Marlin and Dennis Smith, whose address is 6515 E. Rustic Dr., Mesa, AZ 85215.

WITNESSETH, That the said first party, for good consideration and for the sum of \$10.00 paid by the second party, the receipt hereby acknowledged, does hereby remise, release and quitclaim unto the second party forever, all the right, title, interest and claim which the first party has in and to the following described placer mining claim, in the County of Maricopa, State of Arizona, to wit:


AMC # 413530 Box Wash Gold #1

Exempt per ARS 11-1134 A6

In WITNESS WHEREOF, the said first party has signed and sealed these presents the day and year first above written.

Signed, sealed and delivered:


  
Steve Karolyi


  
Tina Lilly

State of Arizona } Arizona  
County of } Maricopa

On this 23 day of April, 2012 before me Steve Karolyi and Tina Lilly personally appeared, and proved to me on the basis of satisfactory evidence to be the person whose name is subscribed to the within instrument and acknowledged to me that he executed the same in his authorized capacity, and that his signature on the instrument the person, or the entity upon behalf of which the person acted, executed the instrument.

ACKNOWLEDGED by my hand and official notary seal.

  
Signature



RECEIVED  
MARICOPA COUNTY CLERK  
2012 APR 23 PM 2:06  
PHOENIX, ARIZONA

RECORDED

5/24/12 AT

2/11

United States Department of the Interior  
Bureau of Land Management  
LANDS/RECREATION & PLANNING  
ONE N CENTRAL AVE  
PHOENIX, AZ 85004 -2203  
Phone: 602-417-9200

Receipt

No:

2555173

Transaction #: 2634137

Date of Transaction: 04/23/2012

ENTERED INTO COMPUTER

CUSTOMER:

MAY 24 2012

STEVE KAROLYI

PO BOX 74353

PHOENIX, AZ 85087-1006 US

LINE #	QTY	DESCRIPTION	REMARKS	UNIT PRICE	TOTAL
1	1.00	LOCATABLE MINERALS / MINING CLAIMS-NOT NEW-UNADJUD, ONE AUTH NO. ONLY / MINING CLAIM MONEY RECEIVED CASES: AMC413781/\$100.00	TRF (10)	- n/a -	100.00
TOTAL:					\$100.00

PAYMENT INFORMATION					
1	AMOUNT:	100.00		POSTMARKED:	N/A
	TYPE:	CHECK		RECEIVED:	04/23/2012
	CHECK NO:	8113			
	NAME:	KAROLYI, STEVE PO BOX 74353 PHOENIX AZ 85087-1006 US			

REMARKS

This receipt was generated by the automated BLM Collections and Billing System and is a paper representation of a portion of the official electronic record contained therein.

When recorded please return to:  
Buddy Goss  
Patricia K Goss  
1225 Motorview Ave  
Butte, MT 59701

Amc 409434

Amc 412420

Amc 413527

Amc 403658

## QUITCLAIM DEED

THIS QUITCLAIM DEED, Executed this 9<sup>th</sup> day of January, 2012 by first parties Steve Karolyi and Tina Lilly whose address is P.O. Box 74353, Phoenix, AZ 85087, to second parties Buddy Goss and Patricia Goss whose address is 1225 Motorview Ave., Butte, MT 59701.

WITNESSETH, That the said first party, for good consideration and for the sum of \$10.00 paid by the second party, the receipt hereby acknowledged, does hereby remise, release and quitclaim unto the second party forever, all the right, title, interest and claim which the first party has in and to the following described placer mining claim, in the County of La Paz, State of Arizona, to wit:

AMC # 403660 Alamo Gold #2  
AMC # 403661 Alamo Gold #2A

Exempt per ARS 11-1134 A6

In WITNESS WHEREOF, the said first party has signed and sealed these presents the day and year first above written.

Signed, sealed and delivered:


Steve Karolyi Steve Karolyi  
Tina Lilly Tina Lilly

State of Arizona } Arizona  
County of } Maricopa

On this 10 day of February, 2012 before me Steve Karolyi and Tina Lilly personally appeared, and proved to me on the basis of satisfactory evidence to be the person whose name is subscribed to the within instrument and acknowledged to me that he executed the same in his authorized capacity, and that his signature on the instrument the person, or the entity upon behalf of which the person acted, executed the instrument.

ACKNOWLEDGED by my hand and official notary seal.

Signature



RECEIVED  
B.L.M. AZ STATE OFFICE  
2012 FEB - 7 P 1:38  
PHOENIX, AZ

ENTERED INTO COMPUTER

2/28/12 MT

4/12

When recorded please return to:  
Dale Capritta  
Jen Clark  
11843 N 51st Dr  
Glendale, AZ 85304-1970

## QUITCLAIM DEED

THIS QUITCLAIM DEED, Executed this 4<sup>th</sup> day of February 2012, by first parties Steve Karolyi and Tina Lilly whose address is P.O. Box 74353, Phoenix, AZ 85087, to second parties Dale Capritta and Jen Clark whose address 11843 N. 51<sup>st</sup> Dr., Glendale, AZ 85304-1970.

WITNESSETH, that the said first party, for good consideration and for the sum of \$10.00 paid by the second party, the receipt hereby acknowledged, does hereby remise, release and quitclaim unto the second party forever, all the right, title, interest and claim which the first party has in and to the following described placer mining claims, in the County of Maricopa, State of Arizona, to wit:

AMC # 413533 Vulture West Gold #2

Exempt per ARS 11-1134 A6

In WITNESS WHEREOF, the said first party has signed and sealed these presents the day and year first above written.

Signed, sealed and delivered:

[Signature] Steve Karolyi

[Signature] Tina Lilly


State of Arizona } Arizona  
County of } Maricopa

RECEIVED  
B.L.M. AZ STATE OFFICE  
2012 FEB - 7 P 1:38  
PHOENIX, AZ

On this 4 day of February, 2012 before me Steve Karolyi and Tina Lilly, personally appeared, and proved to me on the basis of satisfactory evidence to be the person whose name is subscribed to the within instrument and acknowledged to me that he executed the same in his authorized capacity, and that his signature on the instrument the person, or the entity upon behalf of which the person acted, executed the instrument.

ACKNOWLEDGED by my hand and official notary seal.

[Signature]  
Signature



ENTERED INTO COMPUTER

2/28/12 HT

7/50

When recorded please return to:  
Scott C. Fulkerson  
Lorraine A. Fulkerson  
3380 La Sierra Ave 104-223  
Riverside, CA 92503

## QUITCLAIM DEED

THIS QUITCLAIM DEED, Executed this 19th day January 2012, by first parties Steve Karolyi and Tina Lilly whose address is P.O. Box 74353, Phoenix, AZ 85087, to second parties Scott Fulkerson and Lorraine Fulkerson whose address is 3380 La Sierra Ave., 104-223., Riverside, CA 92503.

WITNESSETH, That the said first party, for good consideration and for the sum of \$10.00 paid by the second party, the receipt hereby acknowledged, does hereby remise, release and quitclaim unto the second party forever, all the right, title, interest and claim which the first party has in and to the following described placer mining claim, in the County of Pinal, State of Arizona, to wit:

AMC # 412421 Super #2

Exempt per ARS 11-1134 A6

In WITNESS WHEREOF, the said first party has signed and sealed these presents the day and year first above written.

Signed, sealed and delivered:

  
Steve Karolyi

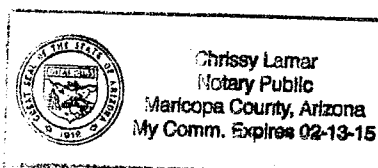
  
Tina Lilly

State of Arizona } Arizona  
County of } Maricopa

On this 19 day of February, 2012 before me Steve Karolyi and Tina Lilly personally appeared, and proved to me on the basis of satisfactory evidence to be the person whose name is subscribed to the within instrument and acknowledged to me that he executed the same in his authorized capacity, and that his signature on the instrument the person, or the entity upon behalf of which the person acted, executed the instrument.

ACKNOWLEDGED by my hand and official notary seal.

  
Signature



PHOENIX, AZ

2012 FEB - 7 P 1:38

RECEIVED  
B.L.M. AZ STATE OFFICE

ENTERED INTO COMPUTER

2/28/12 AT

7/50



When recorded please return to:  
Emma S. Martin  
Clinton B. Pyle  
6320 Stonewall # 106  
Greenville, TX 75402

## QUITCLAIM DEED

THIS QUITCLAIM DEED, Executed this 23rd day of January 2012, by first parties Steve Karolyi and Kenneth Moore whose address is P.O. Box 74353, Phoenix, AZ 85087, to second parties Emma Martin and Clinton Pyle, whose address is 6320 Stonewall #106., Greenville, TX 75402.

WITNESSETH, that the said first party, for good consideration and for the sum of \$10.00 paid by the second party, the receipt hereby acknowledged, does hereby remise, release and quitclaim unto the second party forever, all the right, title, interest and claim which the first party has in and to the following described lode mining claim, in the County of La Paz, State of Arizona, to wit:

AMC # 409434 La Paz Placer #1

Exempt per ARS 11-1134 A6

In WITNESS WHEREOF, the said first party has signed and sealed these presents the day and year first above written.

Signed, sealed and delivered:

Steve Karolyi Steve Karolyi  
Kenneth Moore Kenneth Moore


State of Arizona } Arizona  
County of } Maricopa

RECEIVED  
B.L.M. AZ STATE OFFICE  
2012 FEB -7 P 1:38  
PHOENIX, AZ

On this 6 day of February, 2012 before me Steve Karolyi personally appeared, and proved to me on the basis of satisfactory evidence to be the person whose name is subscribed to the within instrument and acknowledged to me that he executed the same in his authorized capacity, and that his signature on the instrument the person, or the entity upon behalf of which the person acted, executed the instrument.

ACKNOWLEDGED by my hand and official notary seal.

Signature



When recorded please return to:  
Azimuth Investments LLC  
2010 Purple Martin Dr.  
Killeen, TX 76542

## QUITCLAIM DEED

THIS QUITCLAIM DEED, Executed this 24<sup>th</sup> day of January 2012, by first parties Steve Karolyi and Kenneth Moore whose address is P.O. Box 74353, Phoenix, AZ 85087 to second parties, Azimuth Investments LLC whose address is 2010 Purple Martin Dr., Killeen, TX 76542.

WITNESSETH, That the said first party, for good consideration and for the sum of \$10.00 paid by the second party, the receipt hereby acknowledged, does hereby remise, release and quitclaim unto the second party forever, all the right, title, interest and claim which the first party has in and to the following described placer mining claim, in the County of Maricopa, State of Arizona, to wit:


AMC # 409438 West Camp Gold #2 NE ¼ of the SE ¼ Sec. 32 T4N R7W GSRB&M

Exempt per ARS 11-1134 A6

In WITNESS WHEREOF, the said first party has signed and sealed these presents the day and year first above written.

Signed, sealed and delivered:

  
Steve Karolyi

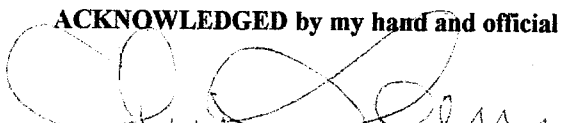
  
Kenneth Moore


State of Arizona } Arizona  
County of } Maricopa

RECEIVED  
B.L.M. AZ STATE OFFICE  
2012 FEB - 7 P 1:38  
PHOENIX, AZ

On this 6 day of February 2012 before me Steve Karolyi and Kenneth Moore personally appeared, and proved to me on the basis of satisfactory evidence to be the person whose name is subscribed to the within instrument and acknowledged to me that he executed the same in his authorized capacity, and that his signature on the instrument the person, or the entity upon behalf of which the person acted, executed the instrument.

ACKNOWLEDGED by my hand and official notary seal.

  
Signature



40 acre claim. Must reduce.

No amendment received.

Claim closed. AT

ENTERED INTO COMPUTER

2/28/12 AT

**United States Department of the Interior**  
**Bureau of Land Management**  
 LANDS/RECREATION & PLANNING  
 ONE N CENTRAL AVE  
 PHOENIX, AZ 85004 -2203  
 Phone: 602-417-9200

Receipt

No: 2510720

Transaction #: 2588044

Date of Transaction: 02/07/2012

**ENTERED INTO COMPUTER**

CUSTOMER:

STEVE KAROLYI  
 PO BOX 74353  
 PHOENIX, AZ 85087-1006 US

LINE #	QTY	DESCRIPTION	REMARKS	UNIT PRICE	TOTAL
1	17.00	LOCATABLE MINERALS / MINING CLAIMS- NEW, UNADJUD, ONE OR MORE AUTH NOS / NEW MINING CLAIM LOCATION FEE \$34 CASES: AMC413772/\$34.00, AMC413773/\$34.00, AMC413774/\$34.00, AMC413775/\$34.00, AMC413776/ \$34.00, AMC413777/\$34.00, AMC413778/\$34.00, AMC413779/\$34.00, AMC413780/\$34.00, AMC413781/ \$34.00, AMC413782/\$34.00, AMC413783/\$34.00, AMC413784/\$34.00, AMC413785/\$34.00, AMC413786/ \$34.00, AMC413787/\$34.00, AMC413788/\$34.00		- n/a -	578.00
2	17.00	LOCATABLE MINERALS / MINING CLAIMS- NEW, UNADJUD, ONE OR MORE AUTH NOS / NEW MINING CLAIM MAINT FEE \$140 CASES: AMC413772/\$140.00, AMC413773/\$140.00, AMC413774/\$140.00, AMC413775/\$140.00, AMC413776/ \$140.00, AMC413777/\$140.00, AMC413778/\$140.00, AMC413779/\$140.00, AMC413780/\$140.00, AMC413781/ \$140.00, AMC413782/\$140.00, AMC413783/\$140.00, AMC413784/\$140.00, AMC413785/\$140.00, AMC413786/ \$140.00, AMC413787/\$140.00, AMC413788/\$140.00		- n/a -	2380.00
3	17.00	LOCATABLE MINERALS / MINING CLAIMS- NEW, UNADJUD, ONE OR MORE AUTH NOS / NEW MINING CLAIM PROCESSING FEE \$15 CASES: AMC413772/\$15.00, AMC413773/\$15.00, AMC413774/\$15.00, AMC413775/\$15.00, AMC413776/ \$15.00, AMC413777/\$15.00, AMC413778/\$15.00, AMC413779/\$15.00, AMC413780/\$15.00, AMC413781/ \$15.00, AMC413782/\$15.00, AMC413783/\$15.00, AMC413784/\$15.00, AMC413785/\$15.00, AMC413786/ \$15.00, AMC413787/\$15.00, AMC413788/\$15.00		- n/a -	255.00
		LOCATABLE MINERALS / MINING CLAIMS-NOT NEW- UNADJUD, ONE AUTH NO. ONLY / MINING CLAIM	TRANSFERS		

4	1.00	MONEY RECEIVED CASES: AMC403660/\$110.00	(11)	- n/a -	110.00
<b>TOTAL:</b>					<b>\$3,323.00</b>

PAYMENT INFORMATION					
1	AMOUNT:	3323.00		POSTMARKED:	N/A
	TYPE:	CHECK		RECEIVED:	02/07/2012
	CHECK NO:	8071			
	NAME:	KAROLYI, STEVE PO BOX 74353 PHOENIX AZ 85087-1006 US			

REMARKS

This receipt was generated by the automated BLM Collections and Billing System and is a paper representation of a portion of the official electronic record contained therein.

**NOTICE!!**

**These documents have been scanned!**

**Do not place un-scanned documents beneath this notice!**

**Do not remove this notice from this file!**

GPO Jacket No. 560-102  
Print Order 61540  
Rise Business Services, LLC  
Job=AZ15 5/15/2019



Box Number= AZ15052



Claim Begin-End: AMC413527-AMC413534

4 Miscellaneous



AZ15052-12

AMC413297-AMC418724



**NO  
DOCUMENTS  
FOUND**

NO DOCUMENTS FOUND  
NO DOCUMENTS FOUND

**NOTICE!!**

**These documents have been scanned!**

**Do not place un-scanned documents beneath this notice!**

**Do not remove this notice from this file!**

GPO Jacket No. 560-102  
Print Order 61540  
Rise Business Services, LLC  
Job=AZ15 5/15/2019



Box Number= AZ15052



Claim Begin-End: AMC413527-AMC413534

5 Annual Filings



AZ15052-12

AMC413297-AMC418724

DEPARTMENT OF THE INTERIOR  
BUREAU OF LAND MANAGEMENT  
MINING CLAIMS

Run Date/Time: 8/27/2019

MC Maintenance Fees Paid Through the BLM Pay Portal  
(by Date Paid)

Page 103 Of 216

**CBS Receipt: 4539335**

Printed For Lead File # AMC413527

Agency Tracking ID: 1566405980

Assessment Year: 2020

Paid On: 8/21/2019

Number of BLM Serial Nr: 1

Total Amount Paid: \$330.00

Claim Name	BLM Serial No	Lead File No	Amount Paid
BOX WASH GOLD #2	AMC413529	AMC413527	\$330.00

**United States Department of the Interior**  
**Bureau of Land Management**  
 BUSINESS & SUPPORT SVCS DIV  
 ONE N CENTRAL AVE SUITE 800  
 PHOENIX, AZ 85004 -4427  
 Phone: 602-417-9200

## Receipt

No:

4539335

Transaction #: 4660281

Date of Transaction: 08/21/2019

## CUSTOMER:

MICHAEL K NEWBY  
 25811 SERENATA DR  
 MISSION VIEJO, CA 92691 US

LINE #	QTY	DESCRIPTION	REMARKS	UNIT PRICE	TOTAL
1	1.00	LOCATABLE MINERALS / MINING CLAIMS- NOT NEW-UNADJUD, ONE AUTH NO. ONLY / MINING CLAIM MONEY RECEIVED CASES: AMC413529/\$330.00		- n/a -	330.00
<b>TOTAL:</b>					<b>\$330.00</b>

## PAYMENT INFORMATION

NOTE: Items will appear on credit card statement as "BLM O Mining Claim".

1	AMOUNT:	330.00	POSTMARKED:	N/A
	TYPE:	CREDIT CARD	RECEIVED:	08/21/2019
	NAME:	MICHAEL K NEWBY 25811 SERENATA DR MISSION VIEJO CA 92691 US		
	CARD NO:	XXXXXXXXXXXX9970	AUTH CODE:	06758C
	NAME ON CARD:	MICHAEL K NEWBY		
	SIGNATURE:	INTERNET		

## REMARKS

This receipt was generated by the automated BLM Collections and Billing System and is a paper representation of a portion of the official electronic record contained therein.

DEPARTMENT OF THE INTERIOR  
BUREAU OF LAND MANAGEMENT  
MINING CLAIMS

Run Date/Time: 8/20/2018

MC Maintenance Fees Paid Through the BLM Pay Portal  
(by Date Paid)

Page 159 Of 316

**CBS Receipt: 4234467**

Printed For Lead File # AMC413527

Agency Tracking ID: 1534187054

Assessment Year: 2019

Number of BLM Serial Nr: 1

Paid On: 8/13/2018

Total Amount Paid: \$310.00

Claim Name	BLM Serial No	Lead File No	Amount Paid
BOX WASH GOLD #2	AMC413529	AMC413527	\$310.00

**United States Department of the Interior****Bureau of Land Management**

BUSINESS &amp; SUPPORT SVCS DIV

ONE N CENTRAL AVE SUITE 800

PHOENIX, AZ 85004 -4427

Phone: 602-417-9200

Receipt

No:

4234467

**Transaction #:** 4349819**Date of Transaction:** 08/13/2018**CUSTOMER:**

JACKIE NEWBY  
 25811 SERENATA DR  
 MISSION VIEJO, CA 92691 US

LINE #	QTY	DESCRIPTION	REMARKS	UNIT PRICE	TOTAL
1	1.00	LOCATABLE MINERALS / MINING CLAIMS- NOT NEW-UNADJUD, ONE AUTH NO. ONLY / MINING CLAIM MONEY RECEIVED <b>CASES: AMC413529/\$310.00</b>		- n/a -	310.00
<b>TOTAL:</b>					<b>\$310.00</b>

**PAYMENT INFORMATION**

NOTE: Items will appear on credit card statement as "BLM O Mining Claim".

1	AMOUNT:	310.00	POSTMARKED:	N/A
	TYPE:	CREDIT CARD	RECEIVED:	08/13/2018
	NAME:	JACKIE NEWBY 25811 SERENATA DR MISSION VIEJO CA 92691 US		
	CARD NO:	XXXXXXXXXXXX0572	AUTH CODE:	100159
	NAME ON CARD:	JACKIE NEWBY		
	SIGNATURE:			

**REMARKS**

This receipt was generated by the automated BLM Collections and Billing System and is a paper representation of a portion of the official electronic record contained therein.



Run Date: 08/09/17

Run Time: 02:20 PM

**DEPARTMENT OF THE INTERIOR  
BUREAU OF LAND MANAGEMENT  
MINING CLAIMS**

**MC Maintenance Fees Paid Through the BLM Pay Portal**

**CBS Receipt: 3925661**

Printed For Lead File # AMC413527

Agency Tracking ID: 1502127253

Assessment Year: 2018

Number of BLM Serial Nr: 1

Paid On: 08/07/2017

Total Amount Paid: \$310.00

Claim Name	BLM Serial No	Lead File No	Amount Paid
BOX WASH GOLD #2	AMC413529	AMC413527	\$310.00

**United States Department of the Interior**  
**Bureau of Land Management**  
BUSINESS & SUPPORT SVCS DIV  
ONE N CENTRAL AVE SUITE 800  
PHOENIX, AZ 85004 -4427  
Phone: 602-417-9200

Receipt

No: 3925661

<b>Transaction #:</b> 4035196	
<b>Date of Transaction:</b> 08/07/2017	
<b>CUSTOMER:</b>	
JACQUELYN S NEWBY 25811 SERENATA DR MISSION VIEJO, CA 92691 US	

LINE #	QTY	DESCRIPTION	REMARKS	UNIT PRICE	TOTAL
1	1.00	LOCATABLE MINERALS / MINING CLAIMS- NOT NEW-UNADJUD, ONE AUTH NO. ONLY / MINING CLAIM MONEY RECEIVED CASES: AMC413529/\$310.00		- n/a -	310.00
<b>TOTAL:</b>					<b>\$310.00</b>

PAYMENT INFORMATION				
NOTE: Items will appear on credit card statement as "BLM O Mining Claim".				
1	AMOUNT:	310.00	POSTMARKED:	N/A
	TYPE:	CREDIT CARD	RECEIVED:	08/07/2017
	NAME:	JACQUELYN S NEWBY 25811 SERENATA DR MISSION VIEJO CA 92691 US		
	CARD NO:	XXXXXXXXXXXX0572	AUTH CODE:	113069
	NAME ON CARD:	JACQUELYN S NEWBY		
	EXPIRES:	07/2019		
	SIGNATURE:			

REMARKS

This receipt was generated by the automated BLM Collections and Billing System and is a paper representation of a portion of the official electronic record contained therein.

UNITED STATES  
DEPARTMENT OF THE INTERIOR  
BUREAU OF LAND MANAGEMENT

413527

**CREDIT CARD PAYMENT**  
**For Mining Claim Maintenance Fee**

☐ THIS IS A CHANGE OF ADDRESS

TELEPHONE SUBMISSION - ACCURACY OF THE BELOW INFORMATION IS THE RESPONSIBILITY OF THE CLAIMANT/OWNER

NAME JACKIE NEWBY  
ADDRESS 25811 SERENATA DRIVE  
CITY MISSION VIEJO STATE CA ZIP 92691  
PHONE # 949 - 859 1472

SEND RECEIPT TO ☒ Above address  
☐ Other (Include Name and Mailing Address):  
\_\_\_\_\_  
\_\_\_\_\_  
\_\_\_\_\_  
\_\_\_\_\_

AMC NUMBER

CLAIM/SITE NAME

40 ac. 413529

BOX WASH GOLD #2

DATE STAMP

RECEIVED  
BLM STATE OFFICE  
2016 AUG 22 A 9:46  
PHOENIX, ARIZONA

1 # of Claim/Site

2 x 155.00 Each 20 acre increment

\$ 310 Total Charged EG (INITIALS)

RECEIPT # 3636674

\*\*\*\*\* FOR OFFICIAL USE ONLY \*\*\*\*\*

DATE \_\_\_\_\_

INITIALS \_\_\_\_\_

VERIFIED \_\_\_\_\_

**United States Department of the Interior**  
**Bureau of Land Management**  
DIV OF LANDS, MINRLS & ENERGY  
ONE N CENTRAL AVE  
PHOENIX, AZ 85004 -4427  
Phone: 602-417-9200

Receipt

No: 3636674

<b>Transaction #:</b> 3740542	
<b>Date of Transaction:</b> 08/22/2016	
CUSTOMER:	
	JACKIE NEWBY 25811 SERENATA DR MISSION VIEJO, CA 92691-5727 US

LINE #	QTY	DESCRIPTION	REMARKS	UNIT PRICE	TOTAL
1	1.00	LOCATABLE MINERALS / MINING CLAIMS- NOT NEW-UNADJUD, ONE AUTH NO. ONLY / MINING CLAIM MONEY RECEIVED CASES: AMC413529/\$310.00	2017 MAINT (1)	- n/a -	310.00
TOTAL:					\$310.00

PAYMENT INFORMATION				
NOTE: Items will appear on credit card statement as "Bureau of Land Mgmt CO".				
1	AMOUNT:	310.00	POSTMARKED:	N/A
	TYPE:	CREDIT CARD	RECEIVED:	08/22/2016
	NAME:	NEWBY, JACKIE 25811 SERENATA DR MISSION VIEJO CA 92691-5727 US		
	CARD NO:	XXXXXXXXXXXX0572	AUTH CODE:	103554
	NAME ON CARD:	JACQUELYN S NEWBY		
	EXPIRES:	07/2019		
	SIGNATURE:			

REMARKS

This receipt was generated by the automated BLM Collections and Billing System and is a paper representation of a portion of the official electronic record contained therein.

ENTERED  
AUG 24 2016  
BY: 

**United States Department of the Interior**  
**Bureau of Land Management**  
BUSINESS & SUPPORT SVCS DIV  
ONE N CENTRAL AVE SUITE 800  
PHOENIX, AZ 85004 -4427  
Phone: (602) 417-9200

Receipt

No: 3359900

<b>Transaction #:</b> 3457883	
<b>Date of Transaction:</b> 08/05/2015	
CUSTOMER:	
	JACKIE NEWBY 25811 SERENATA DR MISSION VIEJO, CA 92691 US

LINE #	QTY	DESCRIPTION	REMARKS	UNIT PRICE	TOTAL
1	1.00	LOCATABLE MINERALS / MINING CLAIMS- NOT NEW-UNADJUD, ONE AUTH NO. ONLY / MINING CLAIM MONEY RECEIVED CASES: AMC413529/\$310.00		- n/a -	310.00
TOTAL:					\$310.00

PAYMENT INFORMATION				
NOTE: Items will appear on credit card statement as "BLM O Mining Claim".				
1	AMOUNT:	310.00	POSTMARKED:	N/A
	TYPE:	CREDIT CARD	RECEIVED:	08/05/2015
	NAME:	JACKIE NEWBY 25811 SERENATA DR MISSION VIEJO CA 92691 US		
	CARD NO:	XXXXXXXXXXXX7570	AUTH CODE:	162787
	NAME ON CARD:	JACKIE NEWBY		
	EXPIRES:	09/2017		
	SIGNATURE:			

REMARKS

This receipt was generated by the automated BLM Collections and Billing System and is a paper representation of a portion of the official electronic record contained therein.



Run Date: 08/12/15

Run Time: 08:37 AM

**DEPARTMENT OF THE INTERIOR  
BUREAU OF LAND MANAGEMENT  
MINING CLAIMS**

**MC Maintenance Fees Paid Through the BLM Pay Portal**

**CBS Receipt: 3359900**

Printed For Lead File # AMC413527

Agency Tracking ID: 1438795576

Assessment Year: 2016

Number of BLM Serial Nr: 1

Paid On: 08/05/2015

Total Amount Paid: \$310.00

Claim Name	BLM Serial No	Lead File No	Amount Paid
BOX WASH GOLD #2	AMC413529	AMC413527	\$310.00



Run Date: 08/07/14

7

Run Time: 09:36 AM

413527

**DEPARTMENT OF THE INTERIOR  
BUREAU OF LAND MANAGEMENT  
MINING CLAIMS**

**MC Maintenance Fees Paid Through the BLM Pay Portal**

**CBS Receipt: 3091169**

Agency Tracking ID: 1654578309

Assessment Year: 2015

Paid On : 08/01/2014

Number of BLM Serial Nr: 1

Total Amount Paid: \$310.00

Claim Name	BLM Serial No	Lead File No	Case Type	Amount Paid
BOX WASH GOLD #2	AMC413529	AMC413527	384201	\$310.00

**United States Department of the Interior**  
**Bureau of Land Management**  
BUSINESS & SUPPORT SVCS DIV  
ONE N CENTRAL AVE SUITE 800  
PHOENIX, AZ 85004 -4427  
Phone: (602) 417-9200

Receipt

No: 3091169

<b>Transaction #:</b> 3182571	
<b>Date of Transaction:</b> 08/01/2014	
<b>CUSTOMER:</b>	
	JACKIE NEWBY 25811 SERENATA DR. MISSION VIEJO, CA 92691

LINE #	QTY	DESCRIPTION	REMARKS	UNIT PRICE	TOTAL
1	1.00	LOCATABLE MINERALS / MINING CLAIMS- NOT NEW-UNADJUD, ONE AUTH NO. ONLY / MINING CLAIM MONEY RECEIVED CASES: AMC413529/\$310.00		- n/a -	310.00
<b>TOTAL:</b>					<b>\$310.00</b>

PAYMENT INFORMATION				
NOTE: Items will appear on credit card statement as "BLM Denver, Colorado".				
1	AMOUNT:	310.00	POSTMARKED:	N/A
	TYPE:	CREDIT CARD	RECEIVED:	08/01/2014
	NAME:	JACKIE NEWBY 25811 SERENATA DR. MISSION VIEJO CA 92691		
	CARD NO:	XXXXXXXXXXXX7570	AUTH CODE:	132224
	NAME ON CARD:	JACKIE NEWBY		
	EXPIRES:	09/2017		
	SIGNATURE:			

<b>REMARKS</b>

This receipt was generated by the automated BLM Collections and Billing System and is a paper representation of a portion of the official electronic record contained therein.

02-08-2014

AMC 413527

BUREAU OF LAND MANAGEMENT,

I had not realized that I missed my  
management fee for the the claim in AZ. Enclosed  
you will find the payment for AMC # 413531  
Vulture West Gold #4. If there are any problems  
with this please contact me 406-314-8922  
I wish to keep this claim active and in my name  
as owner Thank You,

Sheldon Woy

Enclosed is payment of  
280<sup>00</sup>

UNTIMELY FILED

PHOENIX, ARIZONA

2014 FEB 12 P 2:27

RECEIVED  
BLM AZ STATE OFFICE

UNITED STATES  
DEPARTMENT OF THE INTERIOR  
BUREAU OF LAND MANAGEMENT  
**MAINTENANCE FEE PAYMENT FORM  
FOR PLACER MINING CLAIMS**

Remitter Name: SHELDON WOLF / BRIAN DICKEY

Mailing Address: 1015 SWAN HILL DR.

City, State, Zip: BIGFORK, MT 59911

☐ Check here if this is a change of address.

**FOR COUNTY RECORDER'S USE**

No. of claims 1  
Total due BLM \$ 280<sup>00</sup>

1. The maintenance fee may be paid by cash, check, money order, Bureau of Land Management (BLM) Declining Deposit Account, or credit card (VISA, American Express, Discover, or MasterCard). Payments must be remitted to the BLM State Office where your claim or site is recorded and received on or before September 1. If the payment is mailed, the envelope must be postmarked by a bona fide delivery service on or before September 1 and received at the proper BLM State Office within 15 calendar days after the due date. Payments may also be made by telephone using a credit card. A complete listing of BLM State Offices with their addresses and phone numbers can be found at <http://www.blm.gov>.
2. The maintenance fee for the following claim(s) applies to the assessment year \_\_\_\_\_.

CLAIM NAME	BLM SERIAL NO.	ACRES IN CLAIM	PAYMENT DUE TO THE BLM (See Instructions on Page 2)
VULTURE WEST GOLD	#4 AMC #413531	40	280 <sup>00</sup>

RECEIVED  
BLM AT STATE OFFICE  
2014 FEB 12 PM 2:27  
PHOENIX, ARIZONA

UNTIMELY FILED

Use a separate sheet for additional claim names, serial numbers, and claimant names and addresses.

(Continued on page 2)

RS  
2.25.14

---

\$280 refund authorized for  
maint. fee paid on closed claim  
AMC 413531 (by law - 9/1/13)



When recorded please return to:  
Sheldon Wolf  
Brian Dickey  
1015 Swan Hill Drive  
Bigfork, MT 59911

0287614-1-45-6  
hensleye

## QUITCLAIM DEED

THIS QUITCLAIM DEED, Executed this 12<sup>th</sup> day of November 2012, by first parties Steve Karolyi and Tina Lilly, whose address is P.O Box 74353, Phoenix, Az 85087 to second parties, Sheldon Wolf and Brian Dickey whose address is 1015 Swan Hill Dr., Bigfork, MT 59911.


WITNESSETH, That the said first party, for good consideration and for the sum of \$10.00 paid by the second party, the receipt hereby acknowledged, does hereby remise, release and quitclaim unto the second party forever, all the right, title, interest and claim which the first party has in and to the following described placer mining claim, in the County of Maricopa, State of Arizona, to wit:

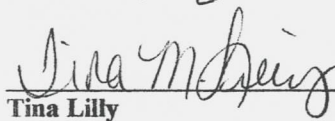
AMC # 413531 Vulture West Gold #4

Exempt per ARS 11-1134 A6

In WITNESS WHEREOF, the said first party has signed and sealed these presents the day and year first above written.

Signed, sealed and delivered:

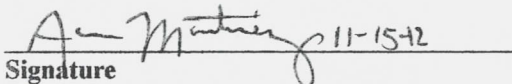
  
Steve Karolyi


  
Tina Lilly

State of Arizona } Arizona  
County of } Maricopa

On this 15 day of November, 2012 before me Steve Karolyi and Tina Lilly personally appeared, and proved to me on the basis of satisfactory evidence to be the person whose name is subscribed to the within instrument and acknowledged to me that he executed the same in his authorized capacity, and that his signature on the instrument the person, or the entity upon behalf of which the person acted, executed the instrument.

ACKNOWLEDGED by my hand and official notary seal.

  
Signature



RECEIVED  
BLM AZ STATE OFFICE  
2012 NOV 15 P 3:23  
PHOENIX, ARIZONA

RECEIVED  
BLM AZ STATE OFFICE  
2014 FEB 12 P 2:27  
PHOENIX, ARIZONA



# United States Department of the Interior

BUREAU OF LAND MANAGEMENT

Arizona State Office

One North Central Avenue, Suite 800

Phoenix, Arizona 85004-4427

[www.blm.gov/az/](http://www.blm.gov/az/)

**JAN 29 2014**



In Reply Refer To:

3800 (9310) RE

AMC413527

CERTIFIED MAIL - RETURN RECEIPT REQUESTED No. 7013 0600 0001 7593 5562

## DECISION

BRIAN DICKEY; SHELDON WOLF  
1015 SWAN HILL DR.  
BIGFORK, MT 59911-6316

:  
:  
: This decision affects those claims shown  
: in the block below.

AMC413531  
VULTURE WEST GOLD #4

## MINING CLAIMS DECLARED FORFEIT

The mining claims listed above have been declared forfeit as of September 1, 2013, for failure to timely file the required maintenance fee payment or small miner's maintenance fee waiver (waiver).

Claimants are required to pay an annual non-refundable maintenance fee of \$140 per 20 acres, or submit a waiver, on or before September 1 of each year. (In accordance with 43 CFR 1822.14, because September 1, 2013, fell on a Sunday and Monday was a holiday, the payment was due the next business day, September 3, 2013.) These requirements were established by 30 U.S.C. 28f-1, as amended, and 43 Code of Federal Regulations (CFR) 3834 and 3835.

Our records do not show receipt of a maintenance fee payment or small miner waiver filed on or before the due date. Therefore, the claims listed above are forfeit.

This decision does not relieve you of the liability for reclamation of all areas disturbed by your activities on lands covered by the subject mining claim(s) and/or site(s). After you complete the reclamation, you must notify the authorized officer of the appropriate surface managing agency so that the authorized officer may conduct a final site inspection and determine whether you may be released from liability. If you fail to reclaim the land to the satisfaction of the authorized officer, the surface management agency may cite you for noncompliance under its surface management regulations.

RECEIVED  
BLM AZ STATE OFFICE  
2014 FEB 12 P 2:27  
PHOENIX, ARIZONA



SHELDON WOLF  
1015 SWAN HILL DR.  
BIG FORK, MT 59911

CERTIFIED MAIL™



7013 2630 0002 2801 0494



UNITED STATES POSTAGE  
PITNEY BOWES  
02 1P  
\$ 003.790  
0000815248 FEB 08 2014  
MAILED FROM ZIP CODE 59901

RECEIVED  
BLM AZ STATE OFFICE

2014 FEB 12 P 2:26

PHOENIX, ARIZONA

UNTIMELY FILED

UNITED STATES DEPT OF THE INTERIOR  
BUREAU OF LAND MANAGEMENT  
ARIZONA STATE OFFICE  
ONE N. CENTRAL AVENUE SUITE 800  
PHOENIX, AZ 85004-4427

9500494427



7013 2630 0002 2801 0494

PLACE STICKER AT TOP OF ENVELOPE TO THE RIGHT  
OF THE RETURN ADDRESS, FOLD AT DOTTED LINE

United States Department of the Interior  
Bureau of Land Management  
LANDS/RECREATION & PLANNING  
ONE N CENTRAL AVE  
PHOENIX, AZ 85004 -2203  
Phone: 602-417-9200

Receipt

No: 2967721

Transaction #: 3055902

Date of Transaction: 02/13/2014

CUSTOMER:

SHELDON WOLF  
1015 SWAN HILL DR  
BIGFORK, MT 59911-6316 US

LINE #	QTY	DESCRIPTION	REMARKS	UNIT PRICE	TOTAL
1	1.00	LOCATABLE MINERALS / MINING CLAIMS- NOT NEW-UNADJUD, ONE AUTH NO. ONLY / MINING CLAIM MONEY RECEIVED CASES: AMC413531/\$280.00	MAINT FEE PYMNT (1) 2014	- n/a -	280.00
TOTAL:					\$280.00

PAYMENT INFORMATION			
1	AMOUNT:	280.00	POSTMARKED: 02/08/2014
	TYPE:	CHECK	RECEIVED: 02/12/2014
	CHECK NO:	51054634337	
	NAME:	WOLF, SHELDON 1015 SWAN HILL DR BIGFORK MT 59911-6316 US	

REMARKS

This receipt was generated by the automated BLM Collections and Billing System and is a paper representation of a portion of the official electronic record contained therein.

\$280 refund authorized  
for maintenance fee paid  
on closed claim AMC 413531.

RS 2-25-14

**United States Department of the Interior**  
**Bureau of Land Management**  
LANDS/RECREATION & PLANNING  
ONE N CENTRAL AVE  
PHOENIX, AZ 85004 -2203  
Phone: 602-417-9200

Receipt

No: 2967721

<b>Transaction #:</b> 3055902	
<b>Date of Transaction:</b> 02/13/2014	
<b>CUSTOMER:</b>	
	SHELDON WOLF 1015 SWAN HILL DR BIGFORK, MT 59911-6316 US

LINE #	QTY	DESCRIPTION	REMARKS	UNIT PRICE	TOTAL
1	1.00	LOCATABLE MINERALS / MINING CLAIMS- NOT NEW-UNADJUD, ONE AUTH NO. ONLY / MINING CLAIM MONEY RECEIVED CASES: AMC413531/\$280.00	MAINT FEE PYMNT (1) 2014	- n/a -	280.00
<b>TOTAL:</b>					<b>\$280.00</b>

PAYMENT INFORMATION				
1	AMOUNT:	280.00	POSTMARKED:	02/08/2014
	TYPE:	CHECK	RECEIVED:	02/12/2014
	CHECK NO:	51054634337		
	NAME:	WOLF, SHELDON 1015 SWAN HILL DR BIGFORK MT 59911-6316 US		

REMARKS

This receipt was generated by the automated BLM Collections and Billing System and is a paper representation of a portion of the official electronic record contained therein.

UNITED STATES  
DEPARTMENT OF THE INTERIOR  
BUREAU OF LAND MANAGEMENT

Amc 413529

**CREDIT CARD PAYMENT**  
**For Mining Claim Maintenance Fee**

☐ THIS IS A CHANGE OF ADDRESS

TELEPHONE SUBMISSION - ACCURACY OF THE BELOW INFORMATION IS THE RESPONSIBILITY OF THE CLAIMANT/OWNER

NAME Jackie Newby  
ADDRESS 25811 Serenata Dr  
CITY Mission Viejo STATE CA ZIP 92691  
PHONE # 949 - 859.1472

SEND RECEIPT TO ☒ Above address  
☐ Other (Include Name and Mailing Address):  
\_\_\_\_\_  
\_\_\_\_\_  
\_\_\_\_\_

AMC NUMBER

40

413529

CLAIM/SITE NAME

Box Wash Gold #2

1 40 acres  
# of Claim/Site  
x 140.00 Each  
\$ 280 - Total Charged RTT (INITIALS)

RECEIPT # 2834940

DATE STAMP

RECEIVED  
BLM AZ STATE OFFICE  
2013 JUL 18 A 9:46  
PHOENIX, ARIZONA

ENTERED INTO COMPUTER

7/19/13 AT

\*\*\*\*\* FOR OFFICIAL USE ONLY \*\*\*\*\*

DATE \_\_\_\_\_ INITIALS \_\_\_\_\_ VERIFIED \_\_\_\_\_

**United States Department of the Interior**  
**Bureau of Land Management**  
 LANDS/RECREATION & PLANNING  
 ONE N CENTRAL AVE  
 PHOENIX, AZ 85004 -2203  
 Phone: 602-417-9200

Receipt

No: 2834940

Transaction #: 2920449

Date of Transaction: 07/18/2013

## CUSTOMER:

JACKIE NEWBY  
 25811 SERENATA DR  
 MISSION VIEJO, CA 92691-5727 US

LINE #	QTY	DESCRIPTION	REMARKS	UNIT PRICE	TOTAL
1	1.00	LOCATABLE MINERALS / MINING CLAIMS- NOT NEW-UNADJUD, ONE AUTH NO. ONLY / MINING CLAIM MONEY RECEIVED CASES: AMC413529/\$280.00	MAINT 2014/1	- n/a -	280.00
<b>TOTAL:</b>					<b>\$280.00</b>

## PAYMENT INFORMATION

NOTE: Items will appear on credit card statement as "Bureau of Land Mgmt CO".

1	AMOUNT:	280.00	POSTMARKED:	N/A
	TYPE:	CREDIT CARD	RECEIVED:	07/18/2013
	NAME:	NEWBY, JACKIE 25811 SERENATA DR MISSION VIEJO CA 92691-5727 US		
	CARD NO:	XXXXXXXXXXXX3499	AUTH CODE:	045692
	NAME ON CARD:	JACKIE S NEWBY		
	EXPIRES:	10/2013		
	SIGNATURE:			

## REMARKS

This receipt was generated by the automated BLM Collections and Billing System and is a paper representation of a portion of the official electronic record contained therein.



407728  
413302  
412179  
413772  
413994  
414237  
408791  
412732  
403502  
405534

413120  
414381  
405325  
413527

# MAINTENANCE FEE PAYMENT

Claimant Name: Steve Karolyi  
Address: PO Box 74353  
City: Phoenix State: Az Zip: 85087  
Telephone: 602-465-5076  
E-mail address: \_\_\_\_\_  
Signature: \_\_\_\_\_

☐ Check here if this is a change of address.

BLM Date Stamp	RECEIVED BLM AZ STATE OFFICE 2012 AUG 31 P 3:04 PHOENIX, ARIZONA
----------------------	---------------------------------------------------------------------------

LINE NO.	AMC NUMBER	CLAIM/SITE NAME	COUNTY RECORDER DATA (If available)	TWP	RNG	SEC
1	413302	Snowball				
2						
3						
4						
5						
6						
7						
8						
9						
10						

List additional claims on Form MCF114.

Bureau of Land Management  
Arizona State Office  
www.blm.gov/az/

No. of Claims: <u>1</u> x \$140 = <u>280</u>
Check No: <u>8165</u> Init. <u>SC</u>
Receipt No.: <u>2647345</u>
For BLM Use Only

This form is available from the Arizona Department of Mines and Mineral Resources and may be reproduced.

ENTERED INTO COMPUTER

Form: MCF112  
Revised July 2009

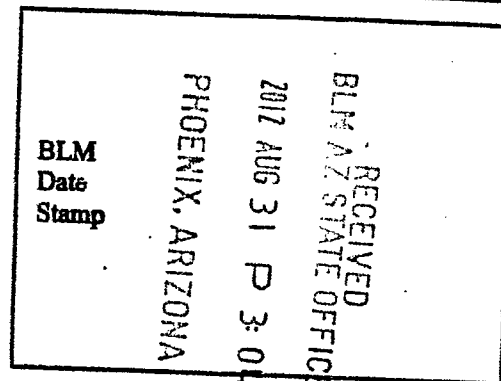
DI40 Refund  
for missing fee  
\$420

Leadfulg  
report@back  
authorize  
closed claim  
AMC 405522  
9/11/2012

# **MAINTENANCE FEE PAYMENT**

Claimant Name: Steve Karolyi  
 Address: PO Box 74353  
 City: Phoenix State: Az Zip: 85087  
 Telephone: 623-465-5076  
 E-mail address: \_\_\_\_\_  
 Signature: [Signature]

☐ Check here if this is a change of address.



LINE NO.	AMC NUMBER	CLAIM/SITE NAME	COUNTY RECORDER DATA (If available)	TWP	RNG	SEC
1	405511	Tres Amigos #3		10N	16W	35
2	405544	Lost River #4A		10N	16W	40
3	405542	Lost River #4	closed	10N	16W	40
4						
5						
6						
7						
8						
9						
10						

List additional claims on Form MCF114.

Bureau of Land Management  
 Arizona State Office  
[www.blm.gov/az/](http://www.blm.gov/az/)

No. of Claims: 3 x \$140 = 420  
 Check No: 8165 Init. SC  
 Receipt No.: 2647345  
 For BLM Use Only

# **MAINTENANCE FEE PAYMENT**

Claimant Name: Steve Karolyi  
 Address: PO Box 74353  
 City: Phoenix State: AZ Zip: 85087  
 Telephone: 623-465-5076  
 E-mail address: \_\_\_\_\_  
 Signature: [Signature]

☐ Check here if this is a change of address.

BLM  
Date  
Stamp

RECEIVED  
BLM AZ STATE OFFICE  
2012 AUG 31 P 3:04  
PHOENIX, ARIZONA

LINE NO.	AMC NUMBER	CLAIM/SITE NAME	COUNTY RECORDER DATA (If available)	TWP	RNG	SEC
1	412183	Cleator Gold #5		11N	1E	23
2						
3						
4						
5						
6						
7						
8						
9						
10						

List additional claims on Form MCF114.

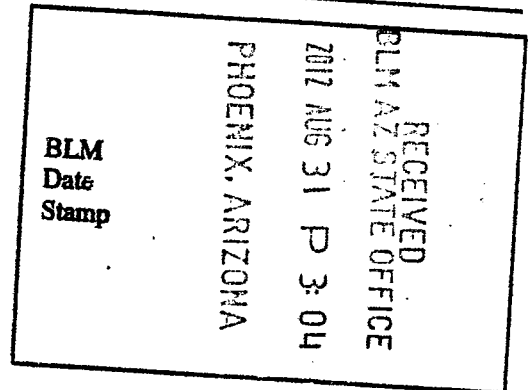
Bureau of Land Management  
 Arizona State Office  
[www.blm.gov/az/](http://www.blm.gov/az/)

No. of Claims: 1 x \$140 = 140  
 Check No: 8165 Init. SC  
 Receipt No.: 2647345  
 For BLM Use Only

# **MAINTENANCE FEE PAYMENT**

Claimant Name: Steve Karolyi  
 Address: PO Box 74353  
 City: Phoenix State: AZ Zip: 85087  
 Telephone: 623-465-5076  
 E-mail address: \_\_\_\_\_  
 Signature: \_\_\_\_\_

☐ Check here if this is a change of address.



LINE NO.	AMC NUMBER	CLAIM/SITE NAME	COUNTY RECORDER DATA (if available)	TWP	RNG	SEC
1	413188	Gold Treasure #4		5N	11W	29
2						
3						
4						
5						
6						
7						
8						
9						
10						

List additional claims on Form MCF114.

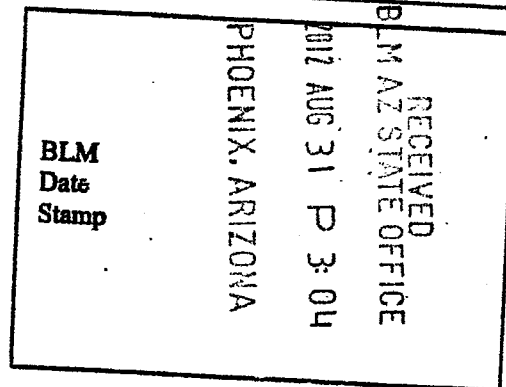
Bureau of Land Management  
 Arizona State Office  
[www.blm.gov/az/](http://www.blm.gov/az/)

No. of Claims: 1 x \$140 = 140  
 Check No: 8165 Init. SC  
 Receipt No.: 2647345  
 For BLM Use Only

# **MAINTENANCE FEE PAYMENT**

Claimant Name: Steve Karolyi  
 Address: PO Box 74353  
 City: Phoenix State: Az Zip: 85087  
 Telephone: 623-465-5076  
 E-mail address: \_\_\_\_\_  
 Signature: [Signature]

☐ Check here if this is a change of address.



LINE NO.	AMC NUMBER	CLAIM/SITE NAME	COUNTY RECORDER DATA (If available)	TWP	RNG	SEC
1	413998	Rio Oro Gold #2		1S	11E	15
2						
3						
4						
5						
6						
7						
8						
9						
10						

List additional claims on Form MCF114.

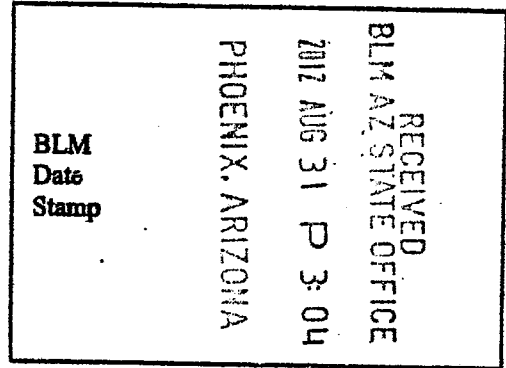
Bureau of Land Management  
 Arizona State Office  
[www.blm.gov/az/](http://www.blm.gov/az/)

No. of Claims: 1 x \$140 = 280  
 Check No: 8165 Init. SC  
 Receipt No.: 2647345  
 For BLM Use Only

**MAINTENANCE FEE PAYMENT**

Claimant Name: Steve Karolyi  
Address: PO Box 74353  
City: Phoenix State: Az Zip: 85087  
Telephone: 623-465-5076  
E-mail address: \_\_\_\_\_  
Signature: [Signature]

☐ Check here if this is a change of address.



LINE NO.	AMC NUMBER	CLAIM/SITE NAME	COUNTY RECORDER DATA (If available)	TWP	RNG	SEC
1	412180	Cleator hold #2		11N	1E	22
2						
3						
4						
5						
6						
7						
8						
9						
10						

List additional claims on Form MCF114.

Bureau of Land Management  
Arizona State Office  
[www.blm.gov/az/](http://www.blm.gov/az/)

No. of Claims: 1 x \$140 = 140  
Check No: 8165 Init. SC  
Receipt No.: 2647345  
For BLM Use Only

Form: MCF112  
Revised July 2009

This form is available from the Arizona Department of Mines and Mineral Resources and may be reproduced.



**MAINTENANCE FEE PAYMENT**

Claimant Name: Steve Karolyi  
Address: PO Box 74353  
City: Phoenix State: Az Zip: 85087  
Telephone: 623-465-5076  
E-mail address: \_\_\_\_\_  
Signature: \_\_\_\_\_

☐ Check here if this is a change of address.

BLM  
Date  
Stamp

RECEIVED  
BLM AZ STATE OFFICE  
2012 AUG 31 P 3:04  
PHOENIX, ARIZONA

LINE NO.	AMC NUMBER	CLAIM/SITE NAME	COUNTY RECORDER DATA (If available)	TWP	RNG	SEC
1	414241	Golden Crown #9		4N	13W	5
2						
3						
4						
5						
6						
7						
8						
9						
10						

List additional claims on Form MCF114.

Bureau of Land Management  
Arizona State Office  
[www.blm.gov/az/](http://www.blm.gov/az/)

No. of Claims: 1 x \$140 = 280 -  
Check No: 8165 Init. SC  
Receipt No.: 2647345  
For BLM Use Only

Form: MCF112  
Revised July 2009

This form is available from the Arizona Department of Mines and Mineral Resources and may be reproduced.

**MAINTENANCE FEE PAYMENT**

Claimant Name: Steve Karolyi  
Address: PO Box 74353  
City: Phoenix State: Az Zip: 85087  
Telephone: 623-465-5076  
E-mail address: \_\_\_\_\_  
Signature: [Signature]

☐ Check here if this is a change of address.

BLM  
Date  
Stamp

RECEIVED  
BLM AZ STATE OFFICE  
2012 AUG 31 P 3:04  
PHOENIX, ARIZONA

LINE NO.	AMC NUMBER	CLAIM/SITE NAME	COUNTY RECORDER DATA (If available)	TWP	RNG	SEC
1	408795	La Paz Gold #5		5N	13W	33
2						
3						
4						
5						
6						
7						
8						
9						
10						

List additional claims on Form MCF114.

Bureau of Land Management  
Arizona State Office  
[www.blm.gov/az/](http://www.blm.gov/az/)

No. of Claims: 1 x \$140 = 140  
Check No: 8165 Init. SC  
Receipt No.: 2647345  
For BLM Use Only

Form: MCF112  
Revised July 2009

This form is available from the Arizona Department of Mines and Mineral Resources and may be reproduced.

**MAINTENANCE FEE PAYMENT**

Claimant Name: Steve Karolyi  
Address: PO Box 74353  
City: Phoenix State: Az Zip: 85087  
Telephone: 623-465-5076  
E-mail address: \_\_\_\_\_  
Signature: [Signature]

☐ Check here if this is a change of address.

BLM  
Date  
Stamp

RECEIVED  
BLM AZ STATE OFFICE  
2012 AUG 31 P 3:04  
PHOENIX, ARIZONA

LINE NO.	AMC NUMBER	CLAIM/SITE NAME	COUNTY RECORDER DATA (If available)	TWP	RNG	SEC
1	407730	Camp Wash #3		3N	7W	4
2						
3						
4						
5						
6						
7						
8						
9						
10						

List additional claims on Form MCF114.

Bureau of Land Management  
Arizona State Office  
[www.blm.gov/az/](http://www.blm.gov/az/)

No. of Claims: 1 x \$140 = 280  
Check No: 8165 Init. SC  
Receipt No.: 2647345  
For BLM Use Only

Form: MCF112  
Revised July 2009

This form is available from the Arizona Department of Mines and Mineral Resources and may be reproduced.

**MAINTENANCE FEE PAYMENT**Claimant Name: Steve KarolyiAddress: PO Box 74353City: Phoenix State: Az Zip: 85087Telephone: 623-465-5076

E-mail address: \_\_\_\_\_

Signature: [Signature]☐ Check here if this is a change of address.BLM  
Date  
StampRECEIVED  
BLM AZ STATE OFFICE  
2012 AUG 31 P 3:04  
PHOENIX, ARIZONA

LINE NO.	AMC NUMBER	CLAIM/SITE NAME	COUNTY RECORDER DATA (If available)	TWP	RNG	SEC
1	413786	Gold Treasure #2		5N	11W	29
2						
3						
4						
5						
6						
7						
8						
9						
10						

List additional claims on Form MCF114.

Bureau of Land Management  
Arizona State Office  
[www.blm.gov/az/](http://www.blm.gov/az/)No. of Claims: 1 x \$140 = 280Check No: 8165 Init. SCReceipt No.: 2647345

For BLM Use Only

Form: MCF112  
Revised July 2009

This form is available from the Arizona Department of Mines and Mineral Resources and may be reproduced.

**MAINTENANCE FEE PAYMENT**Claimant Name: Steve KarolyiAddress: PO Box 74353City: Phoenix State: Az Zip: 85087Telephone: 623-465-5076

E-mail address: \_\_\_\_\_

Signature: \_\_\_\_\_

☐ Check here if this is a change of address.BLM  
Date  
StampRECEIVED  
BLM AZ STATE OFFICE  
2012 AUG 31 P 3:04  
PHOENIX, ARIZONA

LINE NO.	AMC NUMBER	CLAIM/SITE NAME	COUNTY RECORDER DATA (If available)	TWP	RNG	SEC
1	412737	La Paz #10		5N	13W	34
2						
3						
4						
5						
6						
7						
8						
9						
10						

List additional claims on Form MCF114.

Bureau of Land Management  
Arizona State Office  
[www.blm.gov/az/](http://www.blm.gov/az/)No. of Claims: 1 x \$140 = 140Check No: 8165 Init. SCReceipt No.: 2647345


For BLM Use Only

Form: MCF112  
Revised July 2009

This form is available from the Arizona Department of Mines and Mineral Resources and may be reproduced.

**MAINTENANCE FEE PAYMENT**Claimant Name: Steve KarolyiAddress: PO Box 74353City: Phoenix State: Az Zip: 85087Telephone: 623-465-5076

E-mail address: \_\_\_\_\_

Signature: [Signature]☐ Check here if this is a change of address.

LINE NO.	AMC NUMBER	CLAIM/SITE NAME	COUNTY RECORDER DATA (If available)	TWP	RNG	SEC
1	412735	Gold Basin #2		28N	18W	22
2						
3						
4						
5						
6						
7						
8						
9						
10						

List additional claims on Form MCF114.

Bureau of Land Management  
Arizona State Office  
[www.blm.gov/az/](http://www.blm.gov/az/)

No. of Claims: 1 x \$140 = 280Check No: 8165 Init. SCReceipt No.: 2647345

For BLM Use Only

Form: MCF112  
Revised July 2009

This form is available from the Arizona Department of Mines and Mineral Resources and may be reproduced.



**MAINTENANCE FEE PAYMENT**Claimant Name: Steve KarolyiAddress: PO Box 74353City: Phoenix State: Az Zip: 85087Telephone: 623-465-5076

E-mail address: \_\_\_\_\_

Signature: [Signature]☐ Check here if this is a change of address.BLM  
Date  
Stamp

PHOENIX, ARIZONA

2012 AUG 31 P 3:04

RECEIVED  
BLM AZ STATE OFFICE

LINE NO.	AMC NUMBER	CLAIM/SITE NAME	COUNTY RECORDER DATA (If available)	TWP	RNG	SEC
1	413787	Gold Treasure #3		5N	11W	29
2						
3						
4						
5						
6						
7						
8						
9						
10						

List additional claims on Form MCF114.

Bureau of Land Management  
Arizona State Office  
[www.blm.gov/az/](http://www.blm.gov/az/)No. of Claims: 1 x \$140 = 280-Check No: 8165 Init. SCReceipt No.: 2647345

For BLM Use Only

Form: MCF112  
Revised July 2009

This form is available from the Arizona Department of Mines and Mineral Resources and may be reproduced.

**MAINTENANCE FEE PAYMENT**Claimant Name: Steve KarolyiAddress: PO Box 74353City: Phoenix State: Az Zip: 85087Telephone: 623-465-5076

E-mail address: \_\_\_\_\_

Signature: [Signature]☐ Check here if this is a change of address.BLM  
Date  
Stamp

PHOENIX, ARIZONA

2012 AUG 31 P 3:04

RECEIVED  
BLM AZ STATE OFFICE

LINE NO.	AMC NUMBER	CLAIM/SITE NAME	COUNTY RECORDER DATA (If available)	TWP	RNG	SEC
1	413120	Gold Basin #4		28N	18W	22
2						
3						
4						
5						
6						
7						
8						
9						
10						

List additional claims on Form MCF114.

Bureau of Land Management  
Arizona State Office  
[www.blm.gov/az/](http://www.blm.gov/az/)No. of Claims: 1 x \$140 = 280Check No: 8165 Init. SCReceipt No.: 2647345

For BLM Use Only

Form: MCF112  
Revised July 2009

This form is available from the Arizona Department of Mines and Mineral Resources and may be reproduced.

**MAINTENANCE FEE PAYMENT**

Claimant Name: Steve Karolyi  
Address: PO Box 74353  
City: Phoenix State: Az Zip: 85087  
Telephone: 623-465-5076  
E-mail address: \_\_\_\_\_  
Signature: \_\_\_\_\_

☐ Check here if this is a change of address.

BLM  
Date  
Stamp

PHOENIX, ARIZONA

RECEIVED  
BLM AZ STATE OFFICE  
2012 AUG 31 P 3:04

LINE NO.	AMC NUMBER	CLAIM/SITE NAME	COUNTY RECORDER DATA (If available)	TWP	RNG	SEC
1	414385	Golden Crown #1		4N	13W	5
2						
3						
4						
5						
6						
7						
8						
9						
10						

List additional claims on Form MCF114.

Bureau of Land Management  
Arizona State Office  
[www.blm.gov/az/](http://www.blm.gov/az/)

No. of Claims: 1 x \$140 = 280  
Check No: 8165 Init. SC  
Receipt No.: 2647345  
For BLM Use Only

Form: MCF112  
Revised July 2009

This form is available from the Arizona Department of Mines and Mineral Resources and may be reproduced.

**MAINTENANCE FEE PAYMENT**Claimant Name: Steve KarolyiAddress: PO Box 74353City: Phoenix State: AZ Zip: 85087Telephone: 623-465-5076

E-mail address: \_\_\_\_\_

Signature: [Signature]☐ Check here if this is a change of address.BLM  
Date  
StampRECEIVED  
BLM AZ STATE OFFICE  
2012 AUG 31 P 3:04  
PHOENIX, ARIZONA

LINE NO.	AMC NUMBER	CLAIM/SITE NAME	COUNTY RECORDER DATA (If available)	TWP	RNG	SEC
1	405332	Gold Camp Draw		5N	12W	11
2						
3						
4						
5						
6						
7						
8						
9						
10						

List additional claims on Form MCF114.

Bureau of Land Management  
Arizona State Office  
[www.blm.gov/az/](http://www.blm.gov/az/)No. of Claims: 1 x \$140 = 280Check No: 8165 Init. SCReceipt No.: 2647345

For BLM Use Only

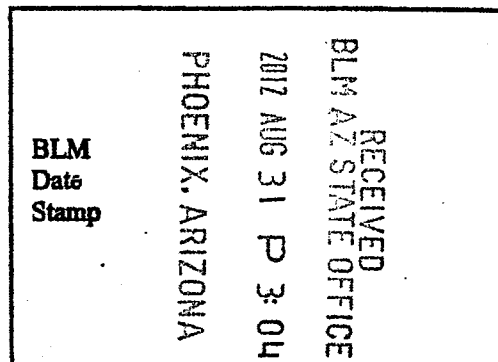
Form: MCF112  
Revised July 2009

This form is available from the Arizona Department of Mines and Mineral Resources and may be reproduced:

**MAINTENANCE FEE PAYMENT**

Claimant Name: Steve Karolyi  
Address: PO Box 74353  
City: Phoenix State: Az Zip: 85087  
Telephone: 602-465-5076  
E-mail address: \_\_\_\_\_  
Signature: \_\_\_\_\_

☐ Check here if this is a change of address.



LINE NO.	AMC NUMBER	CLAIM/SITE NAME	COUNTY RECORDER DATA (If available)	TWP	RNG	SEC
1	413531	Vulture West Gold #4		6N	6W	34
2						
3						
4						
5						
6						
7						
8						
9						
10						

List additional claims on Form MCF114.

Bureau of Land Management  
Arizona State Office  
[www.blm.gov/az/](http://www.blm.gov/az/)

No. of Claims: 1 x \$140 = 280  
Check No: 8165 Init. SC  
Receipt No.: 2647345  
For BLM Use Only

Form: MCF112  
Revised July 2009

This form is available from the Arizona Department of Mines and Mineral Resources and may be reproduced.

United States Department of the Interior  
Bureau of Land Management  
LANDS/RECREATION & PLANNING  
ONE N CENTRAL AVE  
PHOENIX, AZ 85004 -2203  
Phone: 602-417-9200

Receipt

No:

2647345

Transaction #: 2728117

Date of Transaction: 08/31/2012

CUSTOMER:

STEVE KAROLYI  
PO BOX 74353  
PHOENIX, AZ 85087-1006 US

LINE #	QTY	DESCRIPTION	REMARKS	UNIT PRICE	TOTAL
1	1.00	LOCATABLE MINERALS / MINING CLAIMS-NOT NEW-UNADJUD, ONE AUTH NO. ONLY / MINING CLAIM MONEY RECEIVED CASES: AMC413302/\$4620.00	MAINT (19) 2013	- n/a -	4620.00
TOTAL:					\$4,620.00

PAYMENT INFORMATION

1	AMOUNT:	4620.00	POSTMARKED:	N/A
	TYPE:	CHECK	RECEIVED:	08/31/2012
	CHECK NO:	8165		
	NAME:	KAROLYI, STEVE PO BOX 74353 PHOENIX AZ 85087-1006 US		

REMARKS

This receipt was generated by the automated BLM Collections and Billing System and is a paper representation of a portion of the official electronic record contained therein.



## BUREAU OF LAND MANAGEMENT

## MINING CLAIMS

## MC Customer Information - With Serial No. and Claim Name

## ACTIVE CLAIMS

Page 1 of:

Run Date: 09/11/2012 10:54 AM

Admin State: AZ

Geo State: AZ

KAROLYI STEVE  
PO BOX 74353  
PHOENIX, AZ 85087-10

CUSTOMER ID: 2135101

<u>Serial No.</u>	<u>Claim Name/Number</u>	<u>Lead Serial No.</u>	<u>Disposition</u>
AMC402301	GOLD PASS #8	AMC402301	ACTIVE
AMC402302	GOLD PASS #7	AMC402301	ACTIVE
AMC403510	TRES AMIGOS #1	AMC403502	ACTIVE
AMC403511	TRES AMIGOS #3	AMC403502	ACTIVE
AMC403658	ALAMO GOLD #1	AMC403658	ACTIVE
AMC403659	ALAMO #1-A	AMC403658	ACTIVE
AMC404137	GOLD PASS #11	AMC404130	ACTIVE
AMC404138	GOLD PASS #12	AMC404130	ACTIVE
AMC404140	TRES AMIGOS #4	AMC404130	ACTIVE
AMC404141	TRES AMIGOS #4-A	AMC404130	ACTIVE
AMC405324	NUGGET CANYON-A	AMC405320	ACTIVE
AMC405327	BOOT JACK GOLD	AMC405325	ACTIVE
AMC405332	GOLD CAMP DRAW	AMC405325	ACTIVE
AMC405338	NUGGET CANYON GOLD	AMC405325	ACTIVE
AMC405339	TRAVIS	AMC405325	ACTIVE
AMC405544	LOST RIVER #4A	AMC405534	ACTIVE
AMC406088	SUPERSTITION #8	AMC406082	ACTIVE
AMC406393	SUNDANCE GOLD #2-A	AMC406377	ACTIVE
AMC406394	SUNDANCE GOLD #5-A	AMC406377	ACTIVE
AMC406395	SUNDANCE GOLD #8-A	AMC406377	ACTIVE
AMC406396	SUNDANCE GOLD #11-A	AMC406377	ACTIVE
AMC406397	SUNDANCE GOLD #11-B	AMC406377	ACTIVE
AMC406398	SUNDANCE GOLD #13-A	AMC406377	ACTIVE
AMC407730	CAMP WASH GOLD #3	AMC407728	ACTIVE
AMC407732	CAMP WASH GOLD #5	AMC407728	ACTIVE
AMC407735	CAMP WASH GOLD #8	AMC407728	ACTIVE
AMC408795	LA PAZ GOLD #5	AMC408791	ACTIVE
AMC411356	TESORO GOLD	AMC411356	ACTIVE
AMC412180	CLEATOR GOLD #2	AMC412179	ACTIVE
AMC412183	CLEATOR GOLD #5	AMC412179	ACTIVE
AMC412184	TOWN BUTTE #6	AMC412179	ACTIVE
AMC412186	TOWN BUTTE #8	AMC412179	ACTIVE
AMC412187	TOWN BUTTE #9	AMC412179	ACTIVE
AMC412422	SUPER #3	AMC412420	ACTIVE
AMC412423	SUPER #4	AMC412420	ACTIVE
AMC412424	SUPER #6	AMC412420	ACTIVE
AMC412427	VULTURE #3	AMC412420	ACTIVE
AMC412732	SUPER #5	AMC412732	ACTIVE
AMC412733	MARTIN PEAK #6	AMC412732	ACTIVE
AMC412735	GOLD BASIN #2	AMC412732	ACTIVE
AMC412736	GOLD BASIN #1	AMC412732	ACTIVE
AMC412737	LA PAZ #10	AMC412732	ACTIVE
AMC412738	LA PAZ #11	AMC412732	ACTIVE
AMC413120	GOLD BASIN #4	AMC413120	ACTIVE
AMC413121	SUNRISE #1	AMC413120	ACTIVE
AMC413122	SUNRISE #2	AMC413120	ACTIVE
AMC413123	SUNRISE #3	AMC413120	ACTIVE
AMC413124	SUNRISE #4	AMC413120	ACTIVE
AMC413125	SUNRISE #5	AMC413120	ACTIVE
AMC413126	SUNRISE #6	AMC413120	ACTIVE
AMC413127	SUNRISE #7	AMC413120	ACTIVE

*Lead file #5*

## BUREAU OF LAND MANAGEMENT

## MINING CLAIMS

## MC Customer Information - With Serial No. and Claim Name

## ACTIVE CLAIMS

Page 2 of :

Run Date: 09/11/2012 10:54 AM

<u>Serial No.</u>	<u>Claim Name/Number</u>	<u>Lead Serial No.</u>	<u>Disposition</u>
AMC413128	SUNRISE #8	AMC413120	ACTIVE
AMC413302	SNOWBALL GOLD	AMC413302	ACTIVE
AMC413306	GOLD BASIN #10	AMC413302	ACTIVE
AMC413307	RIO GOLD #1	AMC413302	ACTIVE
AMC413308	RIO GOLD #2	AMC413302	ACTIVE
AMC413309	RIO GOLD #3	AMC413302	ACTIVE
AMC413310	RIO GOLD #4	AMC413302	ACTIVE
AMC413527	BOX WASH GOLD #4	AMC413527	ACTIVE
AMC413531	VULTURE WEST GOLD #4	AMC413527	ACTIVE
AMC413773	GOLD BASIN SOUTH #2	AMC413772	ACTIVE
AMC413774	GOLD BASIN SOUTH #3	AMC413772	ACTIVE
AMC413776	GOLD BASIN SOUTH #5	AMC413772	ACTIVE
AMC413778	GOLD BASIN SOUTH #7	AMC413772	ACTIVE
AMC413780	GOLD BASIN SOUTH #9	AMC413772	ACTIVE
AMC413784	GOLD RUSH #4	AMC413772	ACTIVE
AMC413786	GOLD TREASURE #2	AMC413772	ACTIVE
AMC413787	GOLD TREASURE #3	AMC413772	ACTIVE
AMC413788	GOLD TREASURE #4	AMC413772	ACTIVE
AMC413994	DUTCHMAN NORTH #1	AMC413994	ACTIVE
AMC413995	DUTCHMAN NORTH #2	AMC413994	ACTIVE
AMC413996	DUTCHMAN NORTH #3	AMC413994	ACTIVE
AMC413998	RIO ORO GOLD #2	AMC413994	ACTIVE
AMC413999	RIO ORO GOLD #3	AMC413994	ACTIVE
AMC414000	RIO ORO GOLD #4	AMC413994	ACTIVE
AMC414238	GOLDEN CROWN #6	AMC414237	ACTIVE
AMC414240	GOLDEN CROWN #8	AMC414237	ACTIVE
AMC414241	GOLDEN CROWN #9	AMC414237	ACTIVE
AMC414242	GOLDEN CROWN #10	AMC414237	ACTIVE
AMC414243	GOLDEN CROWN #11	AMC414237	ACTIVE
AMC414244	GOLDEN CROWN #13	AMC414237	ACTIVE
AMC414381	BLACK PEARL #1	AMC414381	ACTIVE
AMC414382	BLACK PEARL #2	AMC414381	ACTIVE
AMC414383	BLACK PEARL #3	AMC414381	ACTIVE
AMC414385	GOLDEN CROWN #1	AMC414381	ACTIVE
AMC414387	GOLDEN CROWN #3	AMC414381	ACTIVE
AMC414389	GOLDEN CROWN #12	AMC414381	ACTIVE
AMC414390	NUGGET WASH #1	AMC414381	ACTIVE
AMC414392	NUGGET WASH #3	AMC414381	ACTIVE
AMC414393	NUGGET WASH #4	AMC414381	ACTIVE
AMC416703	BLACK PEARL #4	AMC416703	ACTIVE
AMC416704	BLACK PEARL #5	AMC416703	ACTIVE
AMC416706	BLACK PEARL #7	AMC416703	ACTIVE
AMC416707	GOLD PENSION #1	AMC416703	ACTIVE
AMC416904	BLACK PEARL #8	AMC416904	ACTIVE
AMC416905	BLACK PEARL #9	AMC416904	ACTIVE
AMC416906	BLACK PEARL #10	AMC416904	ACTIVE
AMC416907	BLACK PEARL #11	AMC416904	ACTIVE
AMC416909	GOLD PENSION #4	AMC416904	ACTIVE

Number of ACTIVE cases: 99

**Authorized Date**10/12/2012

AZ BLM REFUND \$140 TO STEVE KAROLYI FOR  
**Instructions to Accounts**MAINTENANCE FEES PAID ON CLOSED CLAIM AMC405542.  
RECEIPT#2647345. RE.

**Login ID**4105

**Entry Date**10/12/2012


**Total Amount**\$140.00

AMC 414237

413527

check # 2217 - 28 AUG 2012. \$560.00

## MAINTENANCE FEE PAYMENT

Claimant Name: James PeytonAddress: 20525 N. Ancon Ave.City: Maricopa State: AZ Zip: 85139Telephone: 520-709-2797E-mail address: drydesertmining@yahoo.comSignature: James R. Peyton☐ Check here if this is a change of address.

LINE NO.	AMC NUMBER	CLAIM/SITE NAME	COUNTY RECORDER DATA (If available)	TWP	RNG	SEC
1	414237	Golden Crown #4		4N	13W	5
2	413534	Vulture West #1		6N	16W	34
3						
4						
5						
6						
7						
8						
9						
10						

List additional claims on Form MCF114.

Bureau of Land Management  
Arizona State Office  
www.blm.gov/az


No. of Claims: 2 x \$140 per 20 acres =  
Check No: 2217 Init. CLH \$560.00  
Receipt No.: 26463601  
For BLM Use Only

Form: MCF112  
Revised July 2009

This form is available from the Arizona Department of Mines and Mineral Resources and may be reproduced.

ENTERED INTO COMPUTER

9/11/12 AT



RECEIVED  
BLM AZ STATE OFFICE  
2012 AUG 30 P 3:41  
PHOENIX, ARIZONA

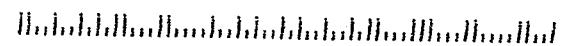
PHOENIX, ARIZONA

29 AUG 2012 PM 6 L



B. L. M. Arizona office.  
one north Central ave. Suite 800  
Phoenix, Arizona  
85004-4427.

85004442700



United States Department of the Interior  
Bureau of Land Management  
LANDS/RECREATION & PLANNING  
ONE N CENTRAL AVE  
PHOENIX, AZ 85004 -2203  
Phone: 602-417-9200

Receipt

No: 2646361

Transaction #: 2727133

Date of Transaction: 08/31/2012

CUSTOMER:

JAMES PEYTON  
20525 N ANCON AVE  
MARICOPA, AZ 85139-8747 US

LINE #	QTY	DESCRIPTION	REMARKS	UNIT PRICE	TOTAL
1	1.00	LOCATABLE MINERALS / MINING CLAIMS-NOT NEW-UNADJUD, ONE AUTH NO. ONLY / MINING CLAIM MONEY RECEIVED CASES: AMC414237/\$560.00	MAINT FEE PYMNT (2) 2013	- n/a -	560.00
TOTAL:					\$560.00

PAYMENT INFORMATION			
1	AMOUNT:	560.00	POSTMARKED: N/A
	TYPE:	CHECK	RECEIVED: 08/30/2012
	CHECK NO:	2217	
	NAME:	PEYTON, JAMES 20525 N ANCON AVE MARICOPA AZ 85139-8747 US	

REMARKS

This receipt was generated by the automated BLM Collections and Billing System and is a paper representation of a portion of the official electronic record contained therein.

Lead #s (PB)  
Amc 414237  
Amc 413527



UNITED STATES  
DEPARTMENT OF THE INTERIOR  
BUREAU OF LAND MANAGEMENT

MAINTENANCE FEE WAIVER CERTIFICATION

SEE INSTRUCTIONS ON PAGE 2

FORM APPROVED (617)  
OMB NO. 1004-0114  
Expires: August 31, 2013

413527

1. This small miner waiver is filed for the assessment year beginning on September 1, 2012 and ending on September 1, 2013.
2. The undersigned and all related parties owned ten or fewer mining claims, mill, or tunnel sites located and maintained on Federal lands in the United States of America on September 1, 2012.
3. The undersigned have performed the assessment work required by law for each mining claim listed prior to filing this waiver and understand that by filing this form, an affidavit of assessment work must be recorded by the December 30th following the filing of this waiver.
4. The undersigned understand that if the assessment work obligation has not yet come due under 30 U.S.C. 28 (for those claims in their first assessment year only), a notice of intent to hold reciting this condition must be recorded by the December 30th following the filing of this waiver.
5. The undersigned understand that mill and tunnel sites may also be listed upon this waiver and be waived from payment of the maintenance fee, and that a notice of intent to hold for these sites is required to be recorded by the December 30th immediately following the filing of this waiver.
6. The undersigned understand and acknowledge that pursuant to 43 U.S.C. 1212 and 18 U.S.C. 1001, the filing or recording of a false, fictitious, or fraudulent document with the Bureau of Land Management may result in a fine of up to \$250,000, a prison term not to exceed five years, or both.
7. The mining claims, mill or tunnel sites for which this waiver from payment of the maintenance fees is requested are:

CLAIM OR SITE NAME	BLM RECORDATION SERIAL NUMBER
1. <u>Vulture West Gold #3</u>	✓ <u>AMC # 413532</u>
2.	
3.	
4.	
5.	
6.	
7.	
8.	
9.	
10.	

The owner(s) (claimants) of the above mining claims and sites are:

John Silva

(Owner's Name - Please Print)

8318 McConnell Ave.

(Street or P.O. Box)

Westchester

(City)

CA.

(State)

90045

(Zip Code)

✓ VERONICA FLORES

(Owner's Name - Please Print)

✓ 8318 MC CONNELL AVE

(Street or P.O. Box)

✓ WESTCHESTER

(City)

CA

(State)

90045

(Zip Code)

(Owner's Name - Please Print)

(Street or P.O. Box)

(City)

(State)

(Zip Code)

(Continued on page 2)

(Owner's Signature)

(Owner's Signature)

(Owner's Signature)

ENTERED IN COMPUTER  
RE 9.20.12

RECEIVED  
BUREAU OF LAND MANAGEMENT  
JUN 30 PM 12:39  
PHOENIX, ARIZONA



(Owner's Name - Please Print)	(Owner's Signature)		
(Street or P.O. Box)	(City)	(State)	(Zip Code)
(Owner's Name - Please Print)	(Owner's Signature)		
(Street or P.O. Box)	(City)	(State)	(Zip Code)
(Owner's Name - Please Print)	(Owner's Signature)		
(Street or P.O. Box)	(City)	(State)	(Zip Code)
(Owner's Name - Please Print)	(Owner's Signature)		
(Street or P.O. Box)	(City)	(State)	(Zip Code)

Title 18 U.S.C. Section 1001 and Title 43 U.S.C. Section 1212 makes it a crime for any person knowingly and willfully to make to any department or agency of the United States any false, fictitious or fraudulent statements or representations as to any matter within its jurisdiction.

#### INSTRUCTIONS

1. This certification is made under the provisions of § 1744 of Title 43 and § 28-28k of Title 30 of the United States Code; and the regulations thereunder (4 CFR Part 3830).
2. The claimant(s) must fill in the dates in paragraph 1 for the beginning and ending of the assessment year for which this waiver is sought.
3. The claimant(s) must fill in the date in paragraph 2 for the beginning of the assessment year for which this waiver is sought.
4. All claim and site names and Bureau of Land Management (BLM) serial numbers must be listed for the mining claims, mill sites, and tunnel sites for which the waiver is sought.
5. All owners of the mining claims, mill sites, and tunnel sites and their addresses must be given.
6. This waiver form must be signed by all the claimants or their designated agent, in original form. If an agent is designated, a notarized designation of agent, signed by all of the claimants with proper address given, must be submitted with this waiver.
7. This form must be filed no later than September 1st for the upcoming assessment year in the BLM State Office where the mining claims or sites are recorded, or the waiver cannot be granted by the BLM. (Example: To obtain a waiver for the assessment year 2012, which begins on September 1, 2011 you must qualify for and file for a waiver no later than September 1, 2011, in the proper BLM State Office.)
8. For all mining claims which require assessment work, you must record an affidavit of labor on or before the December 30th immediately following the filing of this waiver. For all other mining claims or sites waived, you must record a notice of intent to hold on or before the December 30th immediately following the filing of this waiver.
9. Mill and tunnel sites may also be listed upon this waiver and be waived from payment of the maintenance fee. A notice of intent to hold for these sites is required to be filed by the December 30th following the filing of this waiver.

FOR OFFICIAL USE ONLY

**NOTICE OF INTENTION TO HOLD MINING CLAIMS/SITES**

When Recorded Return Document to:

John Silva838 McConwell AveWestchester, CA 90045BLM  
Date  
StampRECEIVED  
BLM AZ STATE OFFICE  
PHOENIX, ARIZONA

2012 AUG 30 P 12:39

☐ Check here if this is a change of address.Telephone: 310-733-7344E-mail Address Big John's concrete@yahoo.com

I (We) intend to hold the claim(s) and/or site(s) listed below for the calendar year 20 12, and I (We) have filed or will file a Notice of Intent to Hold in the county where the claim (s) is located.

Reason for filing a Notice of Intent to Hold instead of an assessment work filing (check one):

- ☐ Maintenance fee was paid to maintain claim(s) during this assessment year.  
☐ Mill or tunnel sites.  
☒ Claim(s) was located during the current assessment year.  
☐ BLM has deferred assessment work (attach copy of decision granting deferment, or pending petition for deferment including date petition was filed.)

Line No.	AMC NUMBER	CLAIM/SITE NAME	COUNTY RECORDER DATA (If available)	TWP	RNG	SEC
1	413532	Vulture West Gold #3				
2	413532	Vulture West Gold #3				
3						
4						
5						
6						
7						
8						
9						
10						

ENTERED IN COMPUTER

Form: MCF110  
Revised Jan. 2006

R2 9-20-12

Page 1 of 2

NOTICE OF INTENTION TO HOLD MINING CLAIMS/SITES  
page 2

BLM  
Date  
Stamp

1. State of Arizona, County of MARICOPA

2. I (Name) John Silva / Veronica Flores

3. Reside at (Address) 8318 Mc Connell Ave.

City Westchester County CA. State CA. Zip 90045 being duly sworn, depose and say that I am a citizen of the United States, more than eighteen years of age, that all of the facts set forth in this notice, subject to the provisions and penalties of 18 U.S.C. 1001 pertaining to the filing of false, fictitious, or fraudulent statements with the United States, are true and correct according to the best of my knowledge, information and belief.

4. Owner's name and address (If not shown in Items 1-3 above): \_\_\_\_\_

5. Dated: 8/28/12 Signature: \_\_\_\_\_

Bureau of Land Management  
Arizona State Office  
[www.az.blm.gov](http://www.az.blm.gov)

No. of Claims: 1 x \$10 = \$20.00

Check No: M.O. Init. A.H.

Receipt No.: 2646223

For BLM Use Only

Form: MCF110  
Revised Jan. 2006  
Page 2 of 2



fedex.com 1.800.GoFedEx 1.800.463.3339

**FedEx** Express **NEW Package**  
**US Airbill**

FedEx  
Tracking  
Number

8010 9636 6029

Extremely Urgent

**1 From**

Date

8/29/11

Sender's  
Name

VERONICA FLORES

Phone 310 568.3347

Company

Address

8318 MCCONNELL AVE

City

LOS ANGELES

State

CA

ZIP

90045

**2 Your Internal Billing Reference**

**3 To**

Recipient's  
Name

ARIZONA STATE OFFICE

Phone 602 363.6344

Company

Bureau of Land Management

Address

ONE NORTH CENTRAL AVENUE

We cannot deliver to P.O. boxes or P.O. ZIP codes.

Address

SUITE # 670

City

PHOENIX

State

AZ

ZIP

85004-442

**HOLD Weekday**  
FedEx location address  
REQUIRED. NOT available for  
FedEx First Overnight.

**HOLD Saturday**  
FedEx location address  
REQUIRED. Available ONLY for  
FedEx Priority Overnight and  
FedEx 2Day to select locations.

Form  
ID No.

0200

Recipient's Copy

**4 Express Package Service**

\*To meet locations.  
NOTE: Service order has changed. Please select carefully.

Packages up to 150 lbs.  
For packages over 150 lbs., use the new  
FedEx Express Freight US Airbill.

**Next Business Day**

☐ FedEx First Overnight

Earliest next business morning delivery to select  
locations. Friday shipments will be delivered on  
Monday unless SATURDAY Delivery is selected.

☐ FedEx Priority Overnight

Next business morning. \* Friday shipments will be  
delivered on Monday unless SATURDAY Delivery  
is selected.

☒ FedEx Standard Overnight

Next business afternoon. \*  
Saturday Delivery NOT available.

**2 or 3 Business Days**

☐ FedEx 2Day A.M.

Second business morning. \*  
Saturday Delivery NOT available.

☐ FedEx 2Day

Second business afternoon. \* Thursday shipments  
will be delivered on Monday unless SATURDAY  
Delivery is selected.

☐ FedEx Express Saver

Third business day. \*  
Saturday Delivery NOT available.

**5 Packaging**

\*Declared value limit \$500.

☒ FedEx Envelope\*

☐ FedEx Pak\*

☐ FedEx  
Box

☐ FedEx  
Tube

☐ Other

**6 Special Handling and Delivery Signature Options**

☐ SATURDAY Delivery

NOT available for FedEx Standard Overnight, FedEx 2Day A.M., or FedEx Express Saver.

☒ No Signature Required

Package may be left without  
obtaining a signature for delivery.

☐ Direct Signature

Someone at recipient's address  
may sign for delivery. Fee applies.

☐ Indirect Signature

If no one is available at recipient's  
address, someone at a neighboring  
address may sign for delivery. Fee applies.

**Does this shipment contain dangerous goods?**

One box must be checked.

☒ No

☐ Yes

As per attached  
Shipper's Declaration.

☐ Yes

Shipper's Declaration  
not required.

☐ Dry Ice

Dry Ice, 9, UN 1845

x

kg

Dangerous goods (including dry ice) cannot be shipped on FedEx packaging  
or placed in a FedEx Express Drop Box.

☐ Cargo Aircraft Only

**7 Payment Bill to:**

Sender

Acct. No. in Section  
Two of bill

☐ Recipient

☐ Third Party

☐ Credit Card

☐ Cash/Check

Total Packages

Total Weight

Rs.

Enter FedEx Acct. No. or Credit Card No. below.

Obtain recip.  
Acct. No.

Acct. No.

Credit Card Auth.



8010 9636 6029

\*Our liability is limited to US\$100 unless you declare a higher value. See this current FedEx Service Guide for details.

Rev. Date 1/12 • Part 1/1701 • ©2012 FedEx • PRINTED IN U.S.A. SRS

644

Insert shipping  
document here.

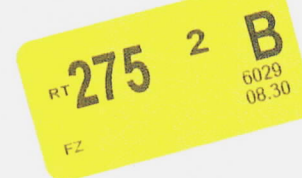


earthsmart

FedEx carbon-neutral  
envelope shipping

RECEIVED  
BLM AZ STATE OFFICE  
2012 AUG 30 P 12:41  
PHOENIX, ARIZONA

Align top of FedEx Express® shipping label here.



ORIGIN ID: HHRA

SHIP DATE: 29AUG12  
ACTWT: 0.2 LB  
CAD: 7OFFC1302  
DIMS: 0x0x0 IN  
BILL SENDER

UNITED STATES US

TO ARIZONA STATE OFFICE  
BUREAU OF LAND MANAGEMENT  
1 N CENTRAL AVE  
STE 800  
PHOENIX AZ 85004

(650) 363-8345  
INV:  
PO:

REF:

DEPT:



FedEx  
Express



pe

TRK# 8010 9636 6029  
0200

THU - 30 AUG A1  
STANDARD OVERNIGHT

WP ZSYA

85004  
AZ-US PHX



Align bottom of peel and stick airbill here.



United States Department of the Interior  
Bureau of Land Management  
LANDS/RECREATION & PLANNING  
ONE N CENTRAL AVE  
PHOENIX, AZ 85004 -2203  
Phone: 602-417-9200

Receipt

No: 2646223

Transaction #: 2726991

Date of Transaction: 08/31/2012

CUSTOMER:

JOHN SILVA  
8318 MCCONNELL AVE  
WESTCHESTER, CA 90045-2722 US

LINE #	QTY	DESCRIPTION	REMARKS	UNIT PRICE	TOTAL
1	1.00	LOCATABLE MINERALS / MINING CLAIMS- NOT NEW-UNADJUD, ONE AUTH NO. ONLY / MINING CLAIM MONEY RECEIVED CASES: AMC413532/\$20.00	MAINT FEE WAIVER (1) 2013 / POL (1) 2012	- n/a -	20.00
TOTAL:					\$20.00

PAYMENT INFORMATION			
1	AMOUNT:	10.00	POSTMARKED: N/A
	TYPE:	CHECK	RECEIVED: 08/30/2012
	CHECK NO:	0185408923	
	NAME:	SILVA, JOHN	
2	AMOUNT:	10.00	POSTMARKED: N/A
	TYPE:	CHECK	RECEIVED: 08/30/2012
	CHECK NO:	0185408924	
	NAME:	SILVA, JOHN	

REMARKS

This receipt was generated by the automated BLM Collections and Billing System and is a paper representation of a portion of the official electronic record contained therein.

\$10 Refund Authorized  
for overpayment of NOC  
processing fee.

RE 10.16.12



Amc 413527

406029

**MAINTENANCE FEE PAYMENT**

Claimant Name: David F Grimm

Address: 4402 RT 819

City: Avonmore State: PA Zip: 15618

Telephone: 724-787-8798

E-mail address: grimm4402@comcast.net

Signature: David F Grimm

☐ Check here if this is a change of address.

BLM Date Stamp	RECEIVED BLM AZ STATE OFFICE 2012 AUG 24 A 9:18 PHOENIX, ARIZONA
----------------------	---------------------------------------------------------------------------

LINE NO.	AMC NUMBER	CLAIM/SITE NAME	COUNTY RECORDER DATA (If available)	TWP	RNG	SEC
1	413529	Box Wash Bldg #2		6N	6W	1
2	406035	Martin Peak #6	closed	4N	13W	3e 1/4 sec 27
3						
4		Applied total payment to 413529				
5						
6		Send letter				
7						
8						
9						
10						

List additional claims on Form MCF114.

Bureau of Land Management  
Arizona State Office  
www.blm.gov/az/

No. of Claims: 2 x \$140 = 280.00

Check No: 2267 Init. EG

Receipt No.: 2639874

For BLM Use Only

9/6/2012 18  
ENTERED INTO COMPUTER

Form: MCF112  
Revised July 2009

This form is available from the Arizona Department of Mines and Mineral Resources and may be reproduced.



David Grimm  
4402 State Route 819  
Avonmore, PA 15618-1127

PHILADELPHIA PA 19102

22 AUG 2012 PHIL



Justice  
FOREVER

United States Dept of the Interior  
Bureau of Land Management  
Lands/Recreation & Planning  
One N Central Ave.  
Phoenix AZ 85004-2203

PHOENIX, ARIZONA

2012 AUG 24 A 9:18

RECEIVED  
BLM AZ STATE OFFICE

8500484416





David Grimm  
4402 State Route 819  
Avonmore, PA 15618-1127

PHOENIX, AZ 85004

22 AUG 2012 PM 5:11



United States Dept of the Interior  
Bureau of Land Management  
Lands/Recreation & Planning  
One N Central Ave.  
Phoenix AZ 85004-2203

PHOENIX, ARIZONA

2012 AUG 24 A 9:18

RECEIVED  
BLM AZ STATE OFFICE

8500484416

**United States Department of the Interior**  
**Bureau of Land Management**  
LANDS/RECREATION & PLANNING  
ONE N CENTRAL AVE  
PHOENIX, AZ 85004 -2203  
Phone: 602-417-9200

Receipt

No: 2639874

<b>Transaction #:</b> 2720486	
<b>Date of Transaction:</b> 08/24/2012	
CUSTOMER:	
	DAVID F GRIMM 4402 STATE ROUTE 819 AVONMORE, PA 15618-1127 US

LINE #	QTY	DESCRIPTION	REMARKS	UNIT PRICE	TOTAL
1	1.00	LOCATABLE MINERALS / MINING CLAIMS- NOT NEW-UNADJUD, ONE AUTH NO. ONLY / MINING CLAIM MONEY RECEIVED CASES: AMC413529/\$280.00	2013 MAINT (2)	- n/a -	280.00
TOTAL:					\$280.00

PAYMENT INFORMATION				
1	AMOUNT:	280.00	POSTMARKED:	N/A
	TYPE:	CHECK	RECEIVED:	08/22/2012
	CHECK NO:	2267		
	NAME:	GRIMM, DAVID F 4402 STATE ROUTE 819 AVONMORE PA 15618-1127 US		

REMARKS

This receipt was generated by the automated BLM Collections and Billing System and is a paper representation of a portion of the official electronic record contained therein.

Amc 413527

**MAINTENANCE FEE PAYMENT**

Claimant Name: Robert and Julia Beck

Address: 30854 W. Weldon Ave

City: Buckeye State: AZ Zip: 85396

Telephone: 509-690-2240

E-mail address: rbbeck@qmail.com

Signature: [Signature]

☐ Check here if this is a change of address.

RECEIVED BLM AZ STATE OFFICE 2012 AUG 22 P 3:30 PHOENIX, ARIZONA	BLM Date Stamp
---------------------------------------------------------------------------	----------------------

LINE NO.	AMC NUMBER	CLAIM/SITE NAME	COUNTY RECORDER DATA (If available)	TWP	RNG	SEC
1	413528	Box Wash Gold #3	Mariupia AZ.	6N	6W	1
2						
3						
4						
5						
6						
7						
8						
9						
10						

List additional claims on Form MCF114.

Bureau of Land Management  
Arizona State Office  
www.blm.gov/az/

No. of Claims: 1 x \$140 = \$140.00  
Check No: 1808 Init. JA  
Receipt No.: 2637961  
For BLM Use Only

Form: MCF112  
Revised July 2009

This form is available from the Arizona Department of Mines and Mineral Resources and may be reproduced.

ENTERED INTO COMPUTER

9/5/12 AT

30854 W. Weldon Ave.  
Buckeye, AZ. 85396

PHOENIX AZ 852


21 AUG 2012 PM 6 L



BLM  
ONE N CENTRAL Ave.  
Suite 800  
Phoenix, AZ 85004

RECEIVED  
BLM AZ STATE OFFICE  
2012 AUG 22 P 3:30  
PHOENIX, ARIZONA

85004442700





**United States Department of the Interior**  
**Bureau of Land Management**  
LANDS/RECREATION & PLANNING  
ONE N CENTRAL AVE  
PHOENIX, AZ 85004 -2203  
Phone: 602-417-9200

Receipt

No: 2637961

Transaction #: 2718574

Date of Transaction: 08/23/2012

CUSTOMER:

ROBERT BEECK  
30854 W WELDON AVE  
BUCKEYE, AZ 85396-6729 US

LINE #	QTY	DESCRIPTION	REMARKS	UNIT PRICE	TOTAL
1	1.00	LOCATABLE MINERALS / MINING CLAIMS-NOT NEW-UNADJUD, ONE AUTH NO. ONLY / MINING CLAIM MONEY RECEIVED CASES: AMC413528/\$280.00	MAINT FEE PYMNT (1) 2013	- n/a -	280.00
<b>TOTAL:</b>					<b>\$280.00</b>

PAYMENT INFORMATION			
1	AMOUNT:	280.00	POSTMARKED: N/A
	TYPE:	CHECK	RECEIVED: 08/22/2012
	CHECK NO:	1808	
	NAME:	BEECK, ROBERT 588 ALADDIN RD COLVILLE WA 99114 US	

REMARKS

This receipt was generated by the automated BLM Collections and Billing System and is a paper representation of a portion of the official electronic record contained therein.

**NOTICE!!**

**These documents have been scanned!**

**Do not place un-scanned documents beneath this notice!**

**Do not remove this notice from this file!**

GPO Jacket No. 560-102  
Print Order 61540  
Rise Business Services, LLC  
Job=AZ15 5/15/2019



Box Number= AZ15052



Claim Begin-End: AMC413527-AMC413534

6 Location Notices-Amendments and Supporting Documents



AZ15052-12

AMC413297-AMC418724

# MINING CLAIM STATUS REPORT

DATA  
ENTERED JAN 27 2012

MTP Checked by 1-24-12

GEO Checked by 1-24-12

LEAD SERIAL NUMBER AMC 413527

thru AMC 413534

## # OF CLAIMS & TYPE

# \_\_\_\_\_ LODGE  
# \_\_\_\_\_ PLACER  
# 8 ASSOCIATION PLACER  
# \_\_\_\_\_ MILL SITE  
# \_\_\_\_\_ TUNNEL SITE

## CHARGES

Location Fee @ \$34 = \$ 272  
Processing Fee @ \$15 = \$ 120  
Maintenance Fee @ \$140 = \$ 1120  
Overage (+) \$ \_\_\_\_\_  
Shortage (-) \$ \_\_\_\_\_  
Other Fees \$ \_\_\_\_\_  
TOTAL \$ 1512

## ARE THERE ENOUGH LOCATORS?

Yes (X) No ( )

## DOCUMENTS RECEIVED VIA -

Over-the-Counter (X) Mail ( )

## TIMELY FILED?

Yes (X) No ( )

## LEGAL DESCRIPTION -

T 06N R 06W  
T \_\_\_\_\_ R \_\_\_\_\_  
T \_\_\_\_\_ R \_\_\_\_\_  
T \_\_\_\_\_ R \_\_\_\_\_

SEC 001, 034

SEC \_\_\_\_\_

SEC \_\_\_\_\_

SEC \_\_\_\_\_

BLM (X) FOREST SERVICE ( )

WILDERNESS AREA: No ( ) Yes ( )

SUBJ TO PL 359: Yes ( ) No ( )

SPLIT ESTATE - N/A ( ) SX ( ) PX ( ) SRHA ( ) OTHER ( )

Proper Notice Filed if Located on SHRA Lands? N/A ( ) Yes ( ) No ( )

RECONVEYED MINERALS ON BLM LANDS REQUIRE OPENING ORDERS FROM 1944 TO 1993 -

Open to Entry on: \_\_\_\_\_ N/A ( )

COMMENTS/STATUS - VOID ( ) PARTIALLY VOID ( ) PVT MINERALS ( ) WITHDRAWN LANDS ( )  
OTHER ( ) \_\_\_\_\_

Claimant acknowledges that portions of the following claims(s) site(s) may be void or voidable.

Printed Name of Claimant \_\_\_\_\_

Signature of Claimant \_\_\_\_\_

\*\*\*\*\* FINAL ADJUDICATION \*\*\*\*\*

DATE 6/14/12

INITIALS AT

AMC413527

When recorded please return to:  
Steve Karolyi  
P.O. Box 74353  
Phoenix, AZ 85087

### Location Notice for Association Placer Mining Claim

Notice is hereby given that the undersigned have on this 20<sup>th</sup> day of November, 2011 located a placer mining claim in Maricopa County, State of Arizona.

The name of this claim is the **Box Wash Gold #4** and is situated in the NE  $\frac{1}{4}$  of the SE  $\frac{1}{4}$ , Section 1, Township 6 N., Range 6 W., Gila & Salt River Base and Meridian, Arizona.

The locators of this claim are:

**Steve Karolyi and Tina Lilly**

Steve Karolyi  
P.O. Box 74353  
Phoenix, Az. 85087



RECEIVED  
B.L.M. AZ STATE OFFICE  
2012 JAN 24 P 1:49  
PHOENIX, AZ

The locality of this claim with reference to some natural object or permanent monument and additional information concerning its locality are as follows;

Beginning at a wood post where a copy of this notice is posted: then 50 feet north to the center of the north end line, then 660 feet east to northeast corner, then 1320 feet south to the southeast corner, then 1320 feet west to the southwest corner, then 1320 feet north to the northwest corner, then 660 feet east to the point of beginning.

Dated and posted on the ground this 20<sup>th</sup> day of November, 2011

Locator(s)

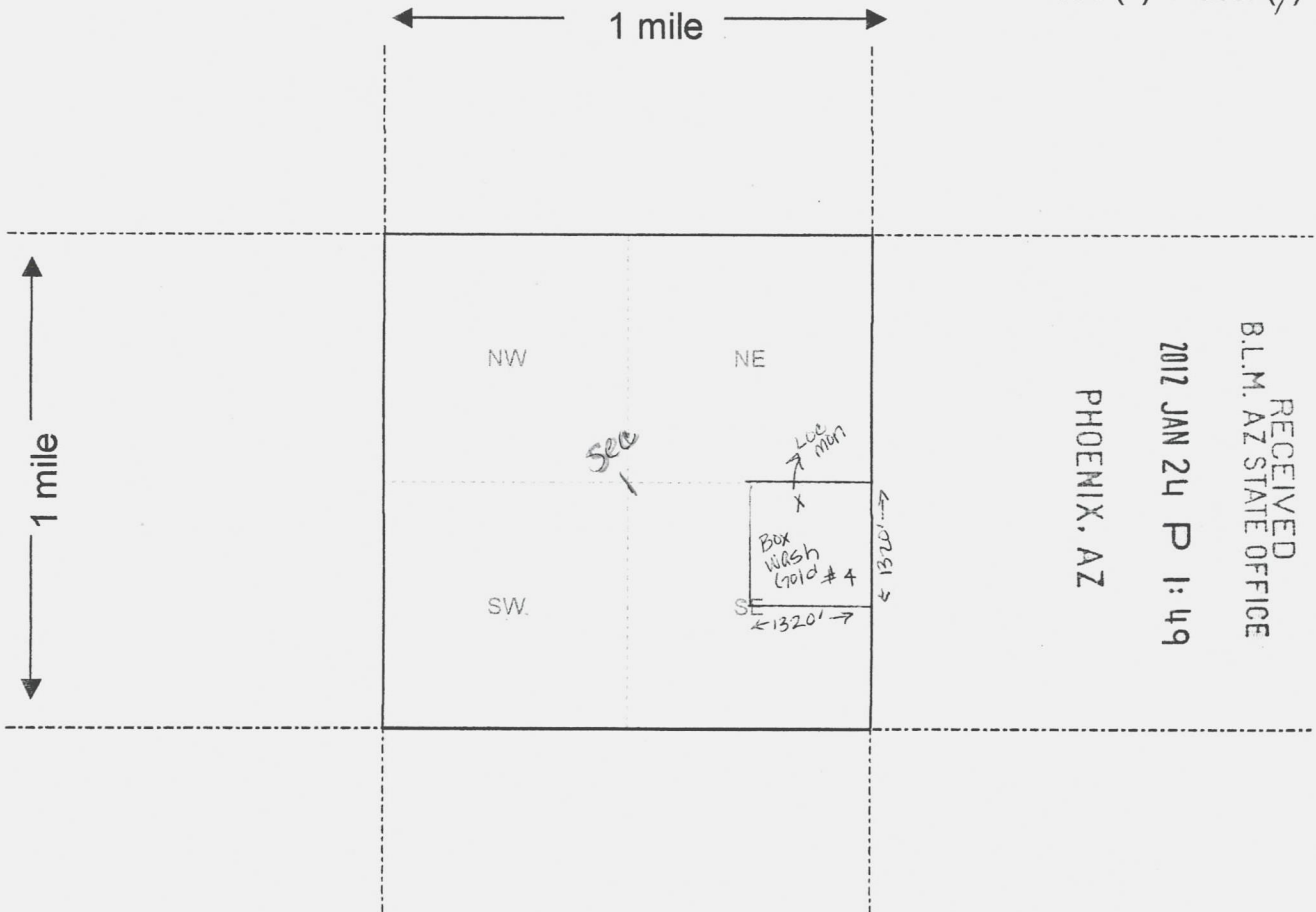
Steve Karolyi

Tina Lilly

AMC 113527

# MINING CLAIM MAP

Lode ( ) Placer (X)



RECEIVED  
B.L.M. AZ STATE OFFICE

2012 JAN 24 P 1:49

PHOENIX, AZ

Scale: 1" = 2000 feet



1. The above map depicts the Box Wash Gold #4 mining claim, which is located in Section (s) 1, Township 6 N, Range 6 W, Gila and Salt River Base and Meridian, Maricopa County, Arizona.
2. The type of corner and location monuments used are as follows: 2" x 2" x 4' wood posts with scribed metal tags.
3. The bearings and distances in degrees and feet between claim corners are as depicted on the map.

Form MCF100a  
Revised July 2005

This form is available from the Arizona Department of Mines & Mineral Resources and may be reproduced.

AMC413527

When recorded please return to:  
Steve Karolyi  
P.O. Box 74353  
Phoenix, AZ 85087

### Location Notice for Association Placer Mining Claim

Notice is hereby given that the undersigned have on this 20<sup>th</sup> day of November, 2011 located a placer mining claim in Maricopa County, State of Arizona.

The name of this claim is the **Box Wash Gold #3** and is situated in the NW  $\frac{1}{4}$  of the SE  $\frac{1}{4}$ , Section 1, Township 6 N., Range 6 W., Gila & Salt River Base and Meridian, Arizona.

The locators of this claim are:

**Steve Karolyi and Tina Lilly**

Steve Karolyi  
P.O. Box 74353  
Phoenix, Az. 85087



RECEIVED  
B.L.M. AZ STATE OFFICE  
2012 JAN 24 P 1:50  
PHOENIX, AZ

The locality of this claim with reference to some natural object or permanent monument and additional information concerning its locality are as follows;

Beginning at a wood post where a copy of this notice is posted: then 50 feet north to the center of the north end line, then 660 feet east to northeast corner, then 1320 feet south to the southeast corner, then 1320 feet west to the southwest corner, then 1320 feet north to the northwest corner, then 660 feet east to the point of beginning.

Dated and posted on the ground this 20<sup>th</sup> day of November, 2011

Locator(s)

Steve Karolyi

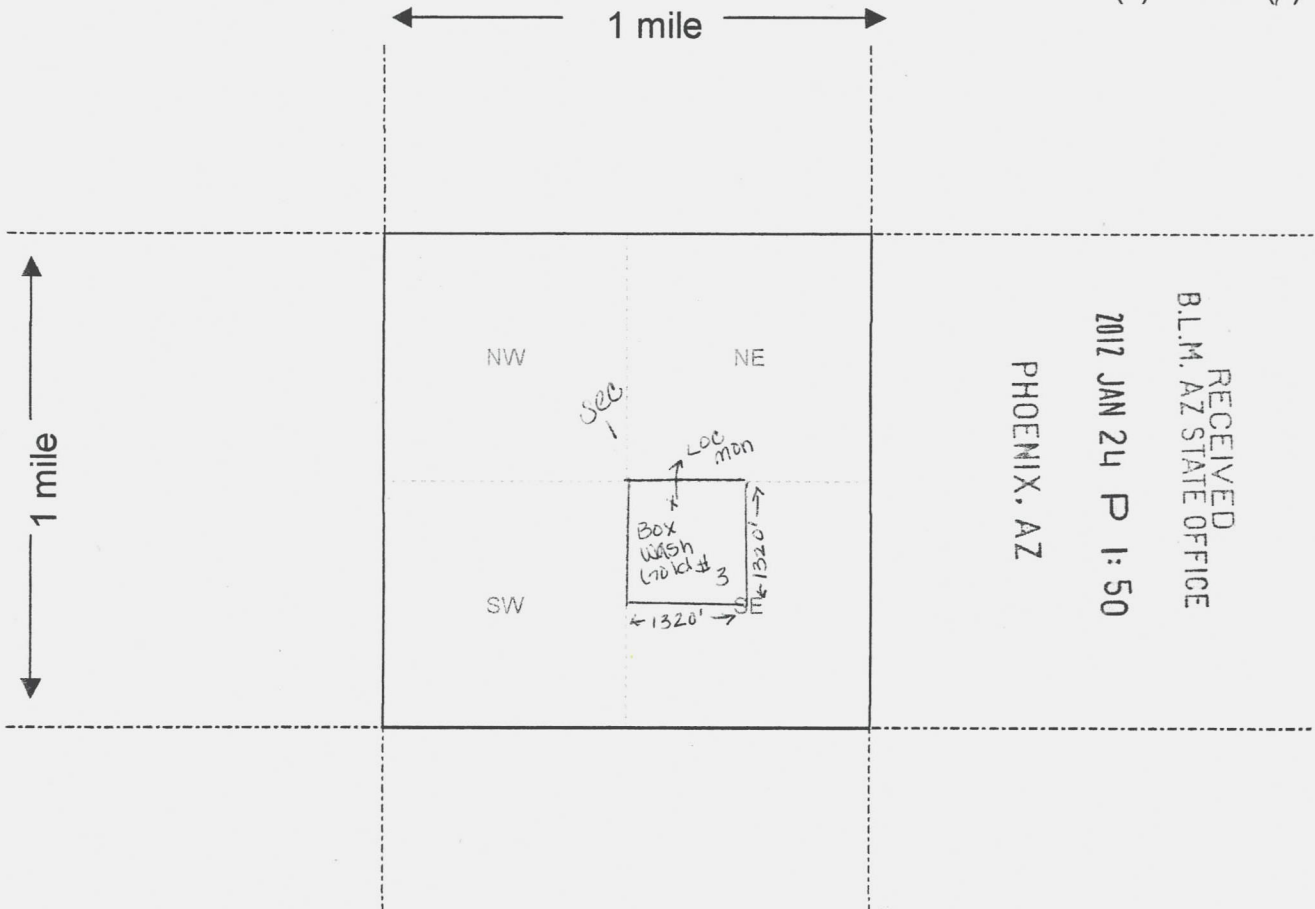
Tina Lilly

AMC 413528



# MINING CLAIM MAP

Lode ( ) Placer (X)



Scale : 1" = 2000 feet



1. The above map depicts the Box Wash Loc #3 mining claim, which is located in Section (s) 1, Township 6N, Range 6W, Gila and Salt River Base and Meridian, Maricopa County, Arizona.
2. The type of corner and location monuments used are as follows: 2" x 2" x 4' wood posts with scribed metal tags.
3. The bearings and distances in degrees and feet between claim corners are as depicted on the map.

Form MCF100a  
Revised July 2005

This form is available from the Arizona Department of Mines & Mineral Resources and may be reproduced.

AMC413528

When recorded please return to:  
Steve Karolyi  
P.O Box 74353  
Phoenix, AZ 85087

### Location Notice for Association Placer Mining Claim

Notice is hereby given that the undersigned have on this 20<sup>th</sup> day of November, 2011 located a placer mining claim in Maricopa County, State of Arizona.

The name of this claim is the **Box Wash Gold #2** and is situated in the SW  $\frac{1}{4}$  of the SE  $\frac{1}{4}$ , Section 1, Township 6 N., Range 6 W., Gila & Salt River Base and Meridian, Arizona.

The locators of this claim are:

**Steve Karolyi and Tina Lilly**

Steve Karolyi  
P.O. Box 74353  
Phoenix, Az. 85087


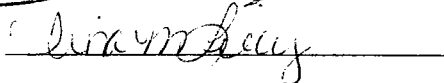
RECEIVED  
B.L.M. AZ STATE OFFICE  
2012 JAN 24 P 1:50  
PHOENIX, AZ

The locality of this claim with reference to some natural object or permanent monument and additional information concerning its locality are as follows;

Beginning at a wood post where a copy of this notice is posted: then 50 feet north to the center of the north end line, then 660 feet east to northeast corner, then 1320 feet south to the southeast corner, then 1320 feet west to the southwest corner, then 1320 feet north to the northwest corner, then 660 feet east to the point of beginning.

Dated and posted on the ground this 20<sup>th</sup> day of November, 2011

Locator(s)

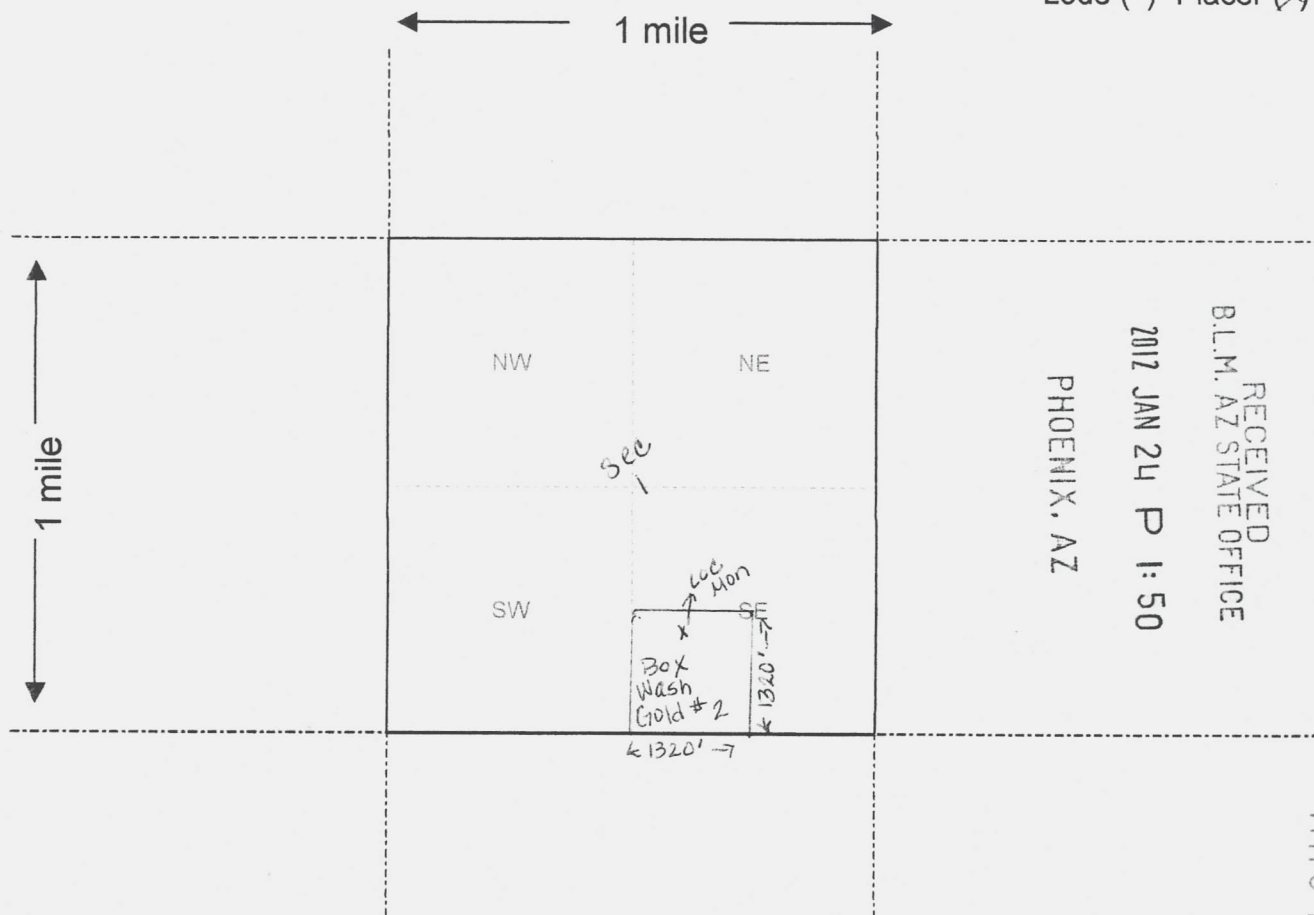
Steve Karolyi

Tina Lilly

ANCU 13529

# MINING CLAIM MAP

Lode ( ) Placer (X)



RECEIVED  
B.L.M. AZ STATE OFFICE  
2012 JAN 24 P 1:50  
PHOENIX, AZ

Scale : 1" = 2000 feet



AMC413529

- The above map depicts the Box Wash Gold #2 mining claim, which is located in Section (s) 1, Township 6 N, Range 6 W, Gila and Salt River Base and Meridian, Maricopa County, Arizona.
- The type of corner and location monuments used are as follows: 2" x 2" x 4' wood posts with scribed metal tags.
- The bearings and distances in degrees and feet between claim corners are as depicted on the map.

Form MCF100a  
Revised July 2005

This form is available from the Arizona Department of Mines & Mineral Resources and may be reproduced.

When recorded please return to:  
Steve Karolyi  
P.O Box 74353  
Phoenix, AZ 85087

### Location Notice for Association Placer Mining Claim

Notice is hereby given that the undersigned have on this 20<sup>th</sup> day of November, 2011 located a placer mining claim in Maricopa County, State of Arizona.

The name of this claim is the **Box Wash Gold #1** and is situated in the SE  $\frac{1}{4}$  of the SE  $\frac{1}{4}$ , Section 1, Township 6 N., Range 6 W., Gila & Salt River Base and Meridian, Arizona.

The locators of this claim are:

**Steve Karolyi and Tina Lilly**

Steve Karolyi  
P.O. Box 74353  
Phoenix, Az. 85087



RECEIVED  
B.L.M. AZ STATE OFFICE  
2012 JAN 24 P 1:50  
PHOENIX, AZ

The locality of this claim with reference to some natural object or permanent monument and additional information concerning its locality are as follows;

Beginning at a wood post where a copy of this notice is posted: then 50 feet north to the center of the north end line, then 660 feet east to northeast corner, then 1320 feet south to the southeast corner, then 1320 feet west to the southwest corner, then 1320 feet north to the northwest corner, then 660 feet east to the point of beginning.

Dated and posted on the ground this 20<sup>th</sup> day of November, 2011

Locator(s)

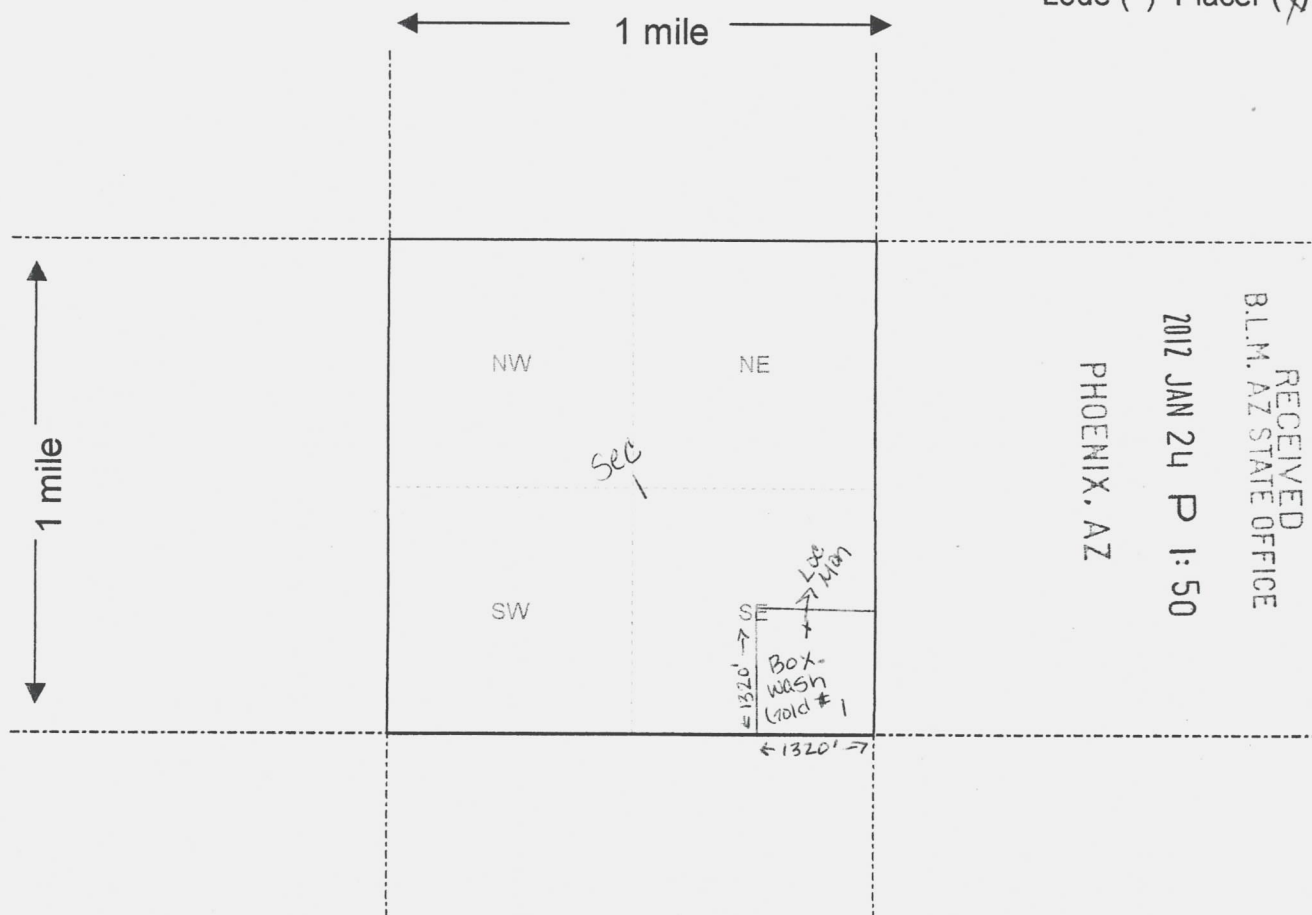
Steve Karolyi

Tina Lilly

AMC413530

# MINING CLAIM MAP

Lode ( ) Placer (X)



RECEIVED  
B.L.M. AZ STATE OFFICE

2012 JAN 24 P 1:50

PHOENIX, AZ

Scale : 1" = 2000 feet



AMC413530

- The above map depicts the Box Wash Gold #1 mining claim, which is located in Section (s) 1, Township 6 N, Range 6 W, Gila and Salt River Base and Meridian, Maricopa County, Arizona.
- The type of corner and location monuments used are as follows: 2" x 2" x 4' Wood posts with scribed Metal tags.
- The bearings and distances in degrees and feet between claim corners are as depicted on the map.

Form MCF100a  
Revised July 2005

This form is available from the Arizona Department of Mines & Mineral Resources and may be reproduced.

When recorded please return to:  
Steve Karolyi  
P.O Box 74353  
Phoenix, AZ 85087

### Location Notice for Association Placer Mining Claim

Notice is hereby given that the undersigned have on this 22<sup>nd</sup> day of November, 2011 located a placer mining claim in Maricopa County, State of Arizona.

The name of this claim is the **Vulture West Gold #4** and is situated in the SE ¼ of the SW ¼, Section 34, Township 6 N., Range 6 W., Gila & Salt River Base and Meridian, Arizona.

The locators of this claim are:

**Steve Karolyi and Tina Lilly**

Steve Karolyi  
P.O. Box 74353  
Phoenix, Az. 85087



RECEIVED  
B.L.M. AZ STATE OFFICE  
2012 JAN 24 P 1:50  
PHOENIX, AZ

The locality of this claim with reference to some natural object or permanent monument and additional information concerning its locality are as follows;

Beginning at a wood post where a copy of this notice is posted: then 50 feet north to the center of the north end line, then 660 feet east to northeast corner, then 1320 feet south to the southeast corner, then 1320 feet west to the southwest corner, then 1320 feet north to the northwest corner, then 660 feet east to the point of beginning.

Dated and posted on the ground this 22<sup>nd</sup> day of November, 2011

Locator(s)

Steve Karolyi

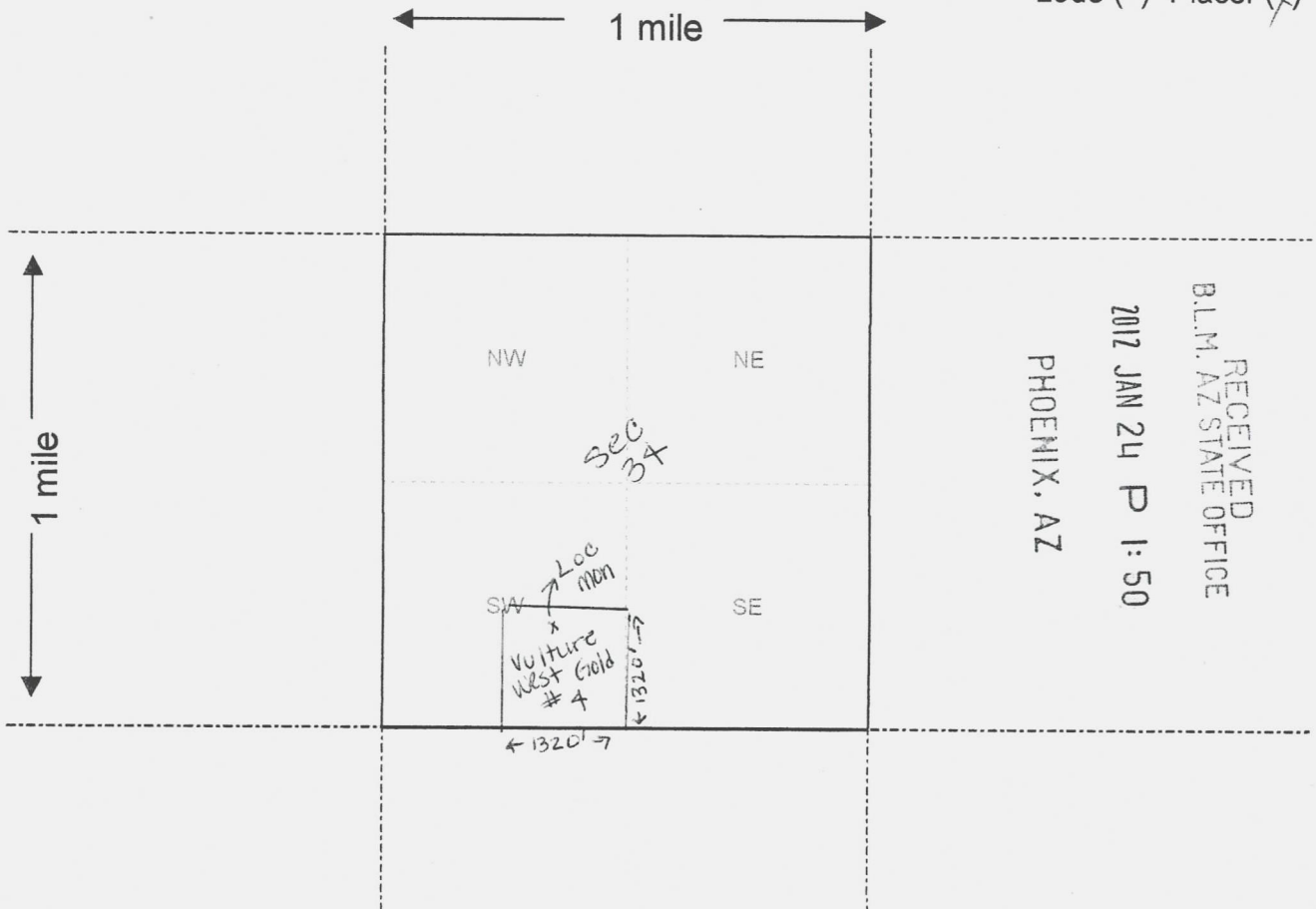
Tina Lilly

AMC 413531



# MINING CLAIM MAP

Lode ( ) Placer (X)



Scale : 1" = 2000 feet



1. The above map depicts the Vulture West Gold #4 mining claim, which is located in Section (s) 34, Township 6 N, Range 6 W, Gila and Salt River Base and Meridian, Maricopa County, Arizona.
2. The type of corner and location monuments used are as follows: 2" x 2" x 4' Wood posts with scribed metal tags.
3. The bearings and distances in degrees and feet between claim corners are as depicted on the map.

Form MCF100a  
Revised July 2005

This form is available from the Arizona Department of Mines & Mineral Resources and may be reproduced.

When recorded please return to:  
Steve Karolyi  
P.O Box 74353  
Phoenix, AZ 85087

### Location Notice for Association Placer Mining Claim

Notice is hereby given that the undersigned have on this 22<sup>nd</sup> day of November, 2011 located a placer mining claim in Maricopa County, State of Arizona.

The name of this claim is the **Vulture West Gold #3** and is situated in the NE ¼ of the SW ¼, Section 34, Township 6 N., Range 6 W., Gila & Salt River Base and Meridian, Arizona.

The locators of this claim are:

**Steve Karolyi and Tina Lilly**

Steve Karolyi  
P.O. Box 74353  
Phoenix, Az. 85087


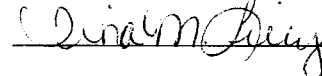
RECEIVED  
B.L.M. AZ STATE OFFICE  
2012 JAN 24 P 1:50  
PHOENIX, AZ

The locality of this claim with reference to some natural object or permanent monument and additional information concerning its locality are as follows;

Beginning at a wood post where a copy of this notice is posted: then 50 feet north to the center of the north end line, then 660 feet east to northeast corner, then 1320 feet south to the southeast corner, then 1320 feet west to the southwest corner, then 1320 feet north to the northwest corner, then 660 feet east to the point of beginning.

Dated and posted on the ground this 22<sup>nd</sup> day of November, 2011

Locator(s)

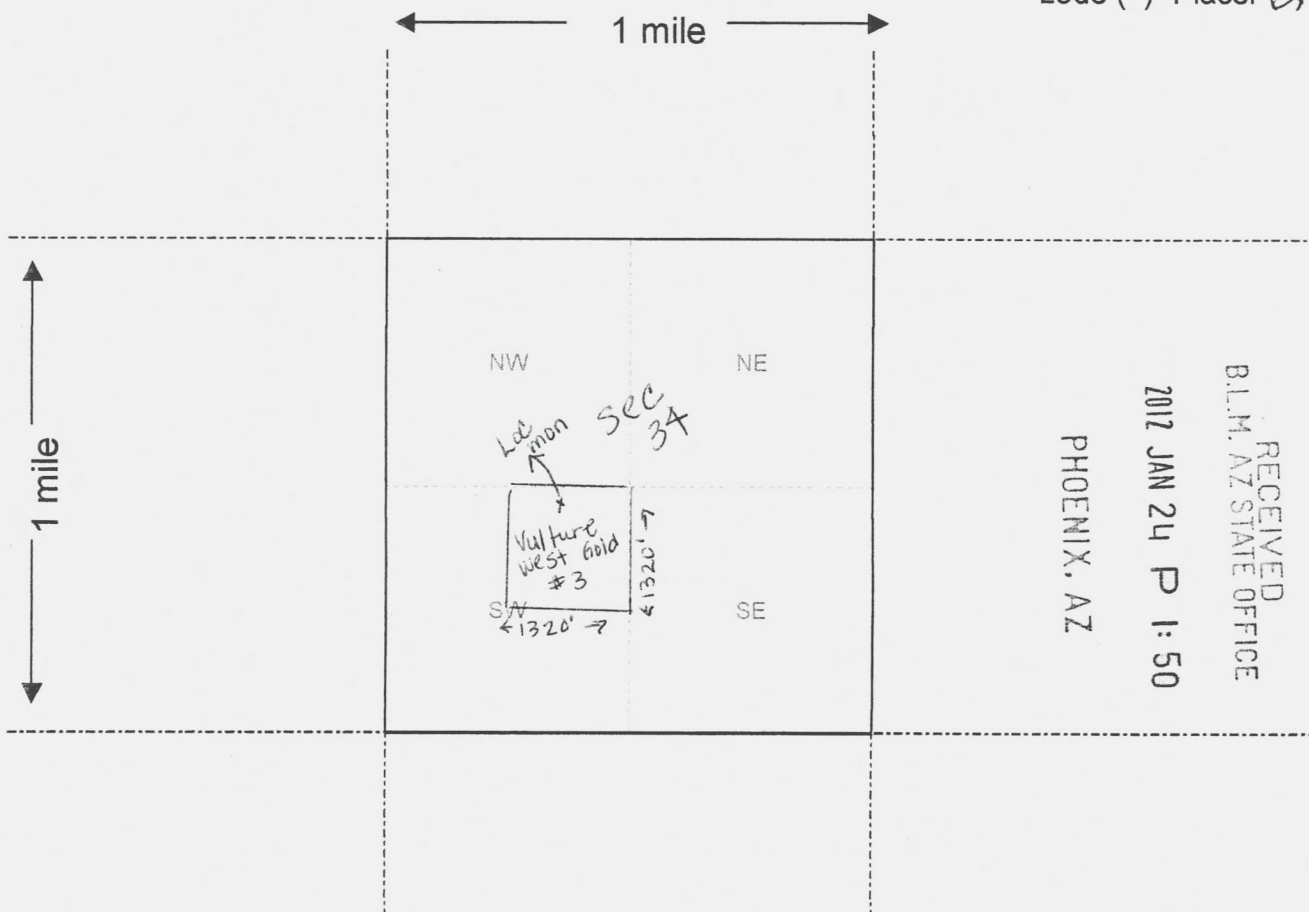
Steve Karolyi

Tina Lilly

AMC413532

# MINING CLAIM MAP

Lode ( ) Placer (X)



RECEIVED  
B.L.M. AZ STATE OFFICE

2012 JAN 24 P 1:50

PHOENIX, AZ

Scale : 1" = 2000 feet



AMC413532

1. The above map depicts the Vulture West Gold #3 mining claim, which is located in Section (s) 34, Township 6 N, Range 6 W, Gila and Salt River Base and Meridian, Maricopa County, Arizona.
2. The type of corner and location monuments used are as follows: 2" x 2" x 4' wood posts with scribed metal tags.
3. The bearings and distances in degrees and feet between claim corners are as depicted on the map.

Form MCF100a  
Revised July 2005

This form is available from the Arizona Department of Mines & Mineral Resources and may be reproduced.

When recorded please return to:  
Steve Karolyi  
P.O Box 74353  
Phoenix, AZ 85087

### Location Notice for Association Placer Mining Claim

Notice is hereby given that the undersigned have on this 22<sup>nd</sup> day of November, 2011 located a placer mining claim in Maricopa County, State of Arizona.

The name of this claim is the **Vulture West Gold #2** and is situated in the NW  $\frac{1}{4}$  of the SW  $\frac{1}{4}$ , Section 34, Township 6 N., Range 6 W., Gila & Salt River Base and Meridian, Arizona.

The locators of this claim are:

**Steve Karolyi and Tina Lilly**

Steve Karolyi  
P.O. Box 74353  
Phoenix, Az. 85087



RECEIVED  
B.L.M. AZ STATE OFFICE  
2012 JAN 24 P 1:51  
PHOENIX, AZ

The locality of this claim with reference to some natural object or permanent monument and additional information concerning its locality are as follows;

Beginning at a wood post where a copy of this notice is posted: then 50 feet north to the center of the north end line, then 660 feet east to northeast corner, then 1320 feet south to the southeast corner, then 1320 feet west to the southwest corner, then 1320 feet north to the northwest corner, then 660 feet east to the point of beginning.

Dated and posted on the ground this 22<sup>nd</sup> day of November, 2011

Locator(s)

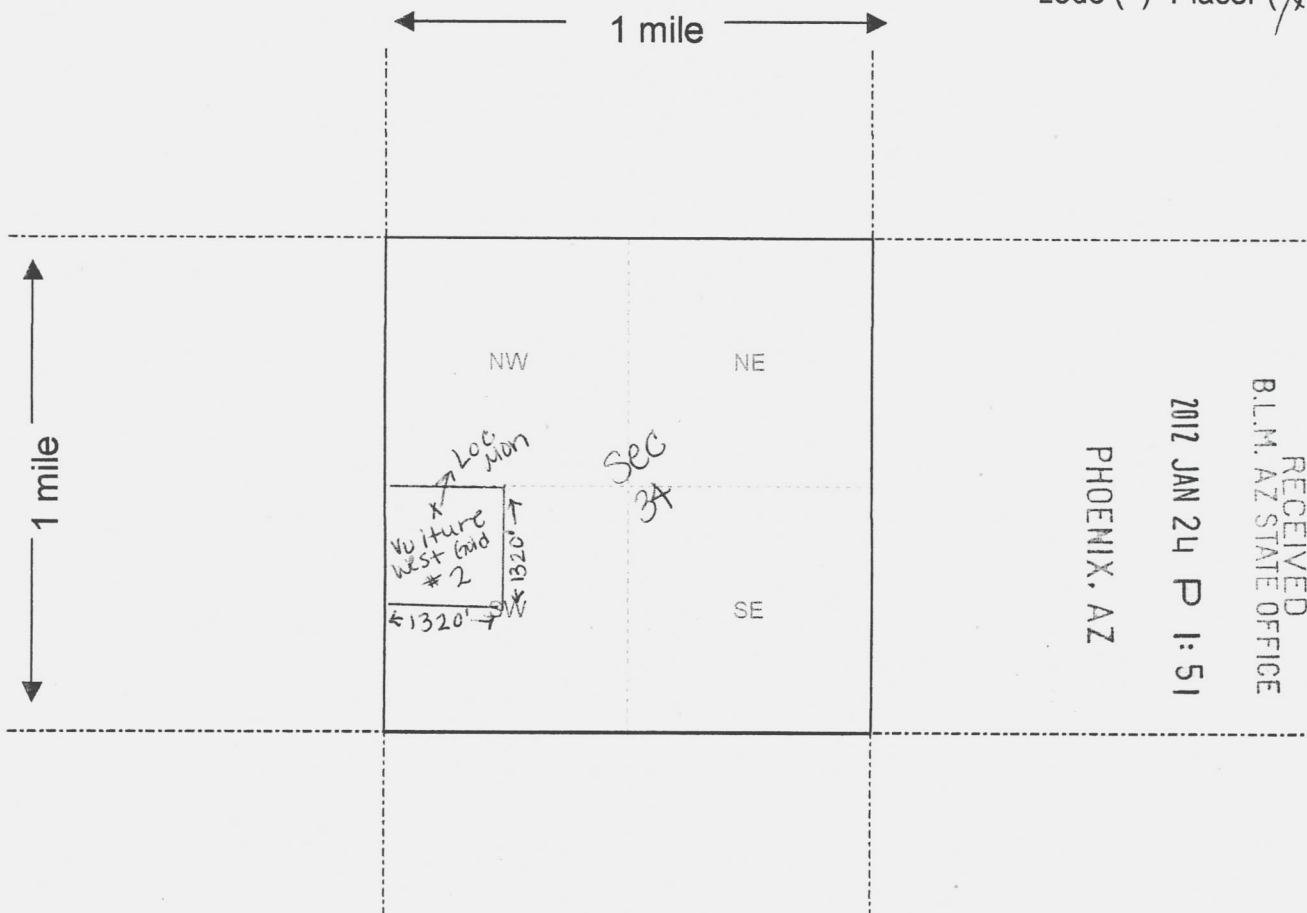
Steve Karolyi

Tina Lilly

AMC 113533

# MINING CLAIM MAP

Lode ( ) Placer (X)



RECEIVED  
B.L.M. AZ STATE OFFICE

2012 JAN 24 P 1:51

PHOENIX, AZ

Scale : 1" = 2000 feet



AMC413533

1. The above map depicts the Vulture West Gold #2 mining claim, which is located in Section (s) 34, Township 6 N, Range 6 W, Gila and Salt River Base and Meridian, Maricopa County, Arizona.
2. The type of corner and location monuments used are as follows: 2" x 2" x 4' wood posts with scribed metal tags.
3. The bearings and distances in degrees and feet between claim corners are as depicted on the map.

Form MCF100a  
Revised July 2005

This form is available from the Arizona Department of Mines & Mineral Resources and may be reproduced.

When recorded please return to:  
Steve Karolyi  
P.O Box 74353  
Phoenix, AZ 85087

### Location Notice for Association Placer Mining Claim

Notice is hereby given that the undersigned have on this 22<sup>nd</sup> day of November, 2011 located a placer mining claim in Maricopa County, State of Arizona.

The name of this claim is the **Vulture West Gold #1** and is situated in the SW  $\frac{1}{4}$  of the SW  $\frac{1}{4}$ , Section 34, Township 6 N., Range 6 W., Gila & Salt River Base and Meridian, Arizona.

The locators of this claim are:

**Steve Karolyi and Tina Lilly**

Steve Karolyi  
P.O. Box 74353  
Phoenix, Az. 85087



RECEIVED  
B.L.M. AZ STATE OFFICE  
2012 JAN 24 P 1:51  
PHOENIX, AZ

The locality of this claim with reference to some natural object or permanent monument and additional information concerning its locality are as follows;

Beginning at a wood post where a copy of this notice is posted: then 50 feet north to the center of the north end line, then 660 feet east to northeast corner, then 1320 feet south to the southeast corner, then 1320 feet west to the southwest corner, then 1320 feet north to the northwest corner, then 660 feet east to the point of beginning.

Dated and posted on the ground this 22<sup>nd</sup> day of November, 2011

Locator(s)

Steve Karolyi

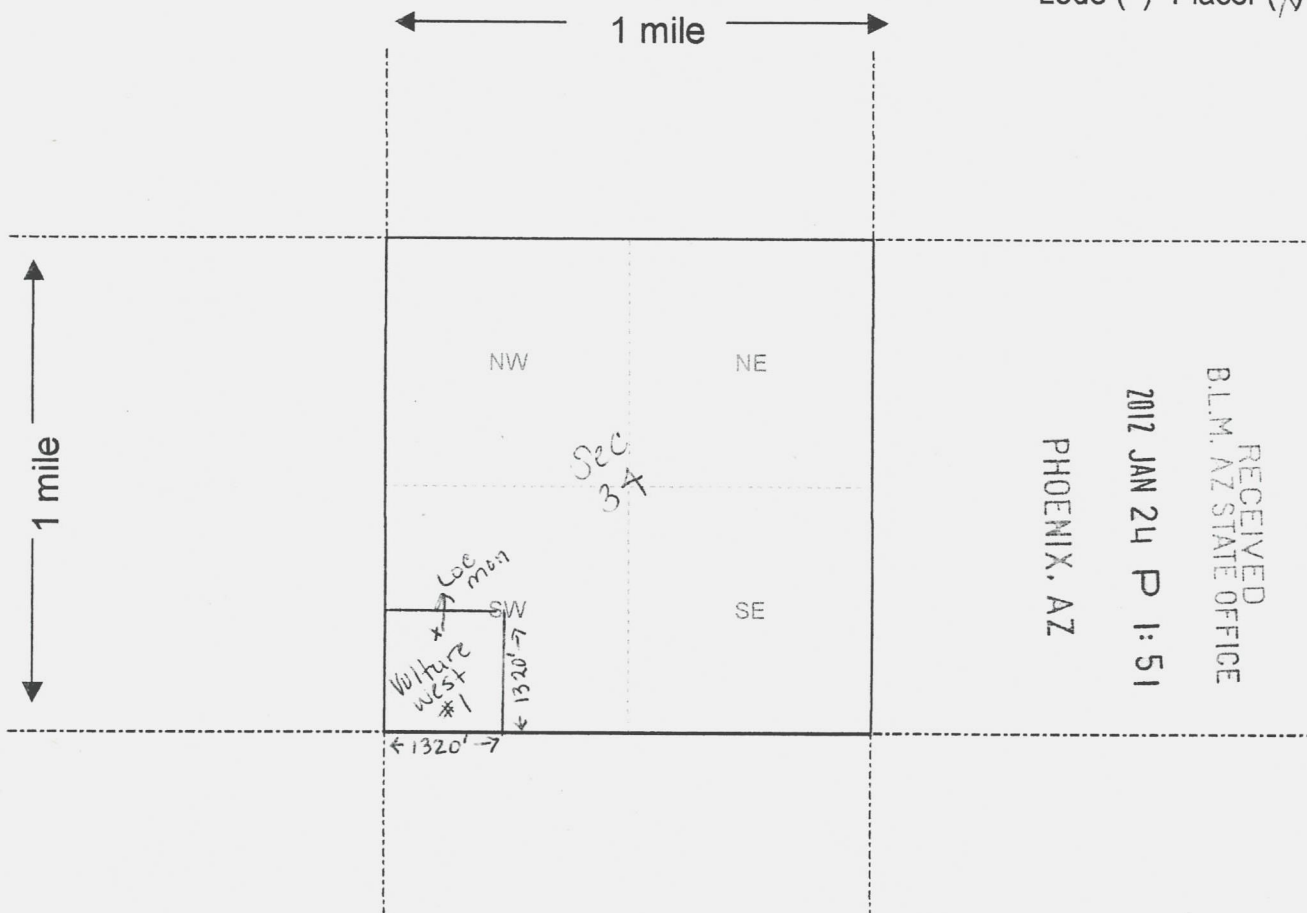
Tina Lilly

AMC413534



# MINING CLAIM MAP

Lode ( ) Placer (X)



RECEIVED  
B.L.M. AZ STATE OFFICE  
2012 JAN 24 P 1:51  
PHOENIX, AZ

Scale : 1" = 2000 feet



1. The above map depicts the Vulture West Gold #1 mining claim, which is located in Section (s) 34, Township 6N, Range 6W, Gila and Salt River Base and Meridian, Maricopa County, Arizona.
2. The type of corner and location monuments used are as follows: 2" x 2" x 4' wood posts with scribed metal tags.
3. The bearings and distances in degrees and feet between claim corners are as depicted on the map.

Form MCF100a  
Revised July 2005

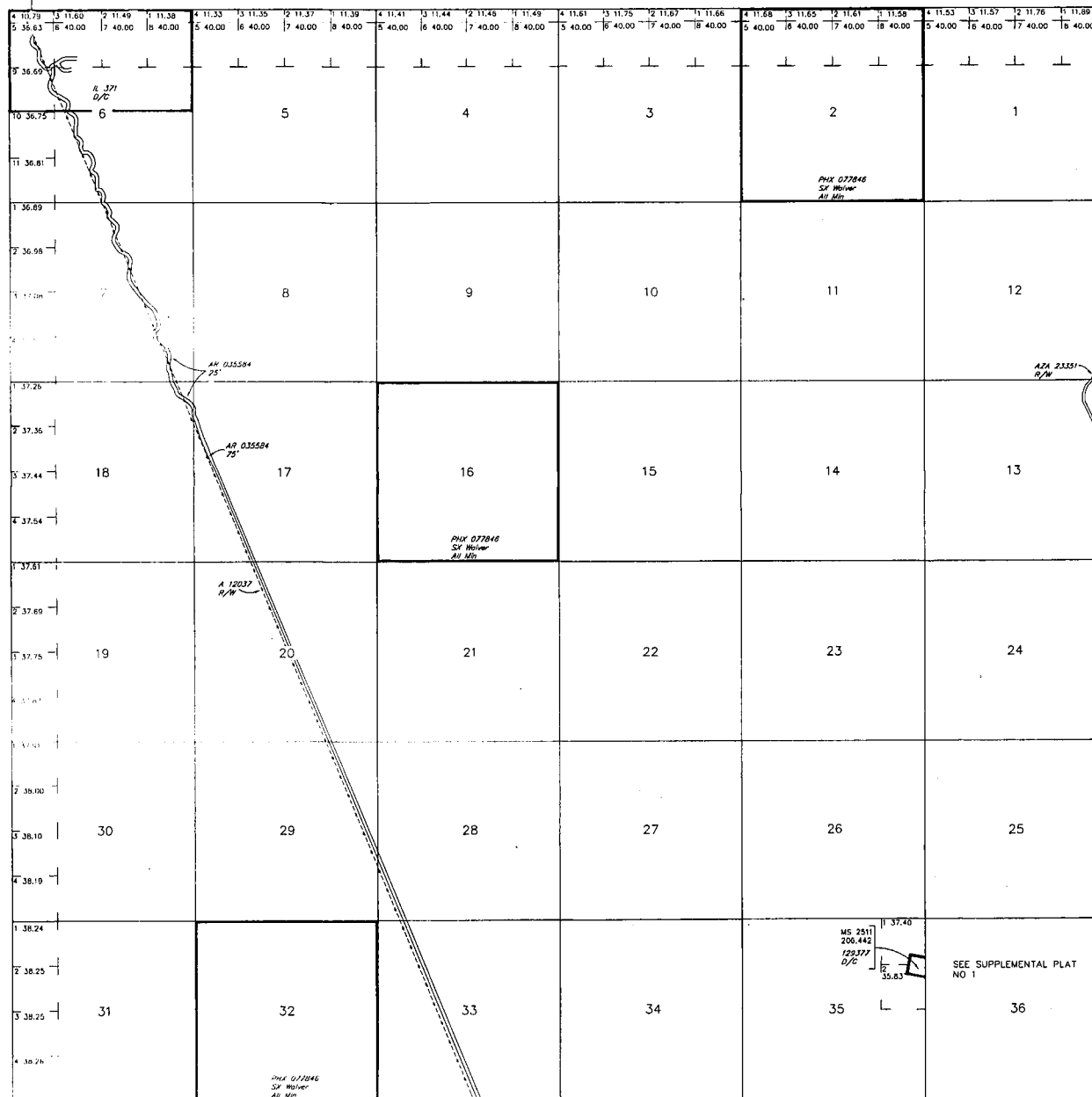
This form is available from the Arizona Department of Mines & Mineral Resources and may be reproduced.

AMC413534

MARICOPA COUNTY  
HASSAYAMPA FIELD OFFICE

[illegible]

CURRENT TO	DSB	CSR Mer
4-24-2009	PV	T 5 N
		R 5 W



Lat	33°48'35"N
Long	112°49'43"W

SCALE in chains

**WARNING STATEMENT**  
This plot is the Bureau's Record of Title, and should be used only as a graphic display of the township survey data. Records herein do not reflect title changes which may have been affected by lateral movements of rivers or other bodies of water. Refer to the cadastral surveys for official survey information.

RUN TIME: 01:42 PM

DEPARTMENT OF INTERIOR  
BUREAU OF LAND MANAGEMENT

RUN DATE: 01/24/2012  
Page 1 of 1

Input Parameters for Geographic Report with Land

System Id = CR

Admin State = AZ

Geo State =

Casetype Begins With

Case Disp Txt = AUTHORIZED, CANCELLED, EXPIRED, PENDING, REJECTED, RELINQUISHED, VOID, WITHDRAWN

Mer Twp Rng = 14 0060N 0060W

Section = 001, 034, 999

Mtrs =

Commodity =

Commodity Txt =

Pending Org =

Pend Org Decode =

Total Rows Returned: 4

NO WARRANTY IS MADE BY BLM FOR USE OF THE DATA  
FOR PURPOSES NOT INTENDED BY BLM

RUN TIME: 01:42 PM

Adm State: AZ

UNITED STATES DEPARTMENT OF INTERIOR  
BUREAU OF LAND MANAGEMENT  
GEOGRAPHIC REPORT WITH LAND  
Sorted by Meridian Township Range

RUN DATE: 01/24/2012  
Page 1 of 1

Serial Number: AZA 031464

Total Case Acres: 558.000

<u>Casetype</u>	<u>Case Disp</u>				<u>Sect</u>	<u>Sur Typ</u>	<u>Sur Num</u>	<u>Suff</u>	<u>Subdivision</u>	<u>Act Pend</u>
282103	PENDING	14	0060N	0060W	001	ALIQ			S2,NW;	Y

Serial Number: AZA 031779

Total Case Acres: 1.000

<u>Casetype</u>	<u>Case Disp</u>				<u>Sect</u>	<u>Sur Typ</u>	<u>Sur Num</u>	<u>Suff</u>	<u>Subdivision</u>	<u>Act Pend</u>
293200	AUTHORIZED	14	0060N	0060W	034	ALIQ			ALL;	

Serial Number: AZA 033820

Total Case Acres: 1.000

<u>Casetype</u>	<u>Case Disp</u>				<u>Sect</u>	<u>Sur Typ</u>	<u>Sur Num</u>	<u>Suff</u>	<u>Subdivision</u>	<u>Act Pend</u>
292006	PENDING	14	0060N	0060W	001	ALIQ			NESW;	

Serial Number: AZA 035150

Total Case Acres: 1.000

<u>Casetype</u>	<u>Case Disp</u>				<u>Sect</u>	<u>Sur Typ</u>	<u>Sur Num</u>	<u>Suff</u>	<u>Subdivision</u>	<u>Act Pend</u>
293200	PENDING	14	0060N	0060W	034	FF			PORTION OF;	

Serial Number: AZA 035151

Total Case Acres: 1.000

<u>Casetype</u>	<u>Case Disp</u>				<u>Sect</u>	<u>Sur Typ</u>	<u>Sur Num</u>	<u>Suff</u>	<u>Subdivision</u>	<u>Act Pend</u>
293200	PENDING	14	0060N	0060W	001	FF			PORTION OF;	